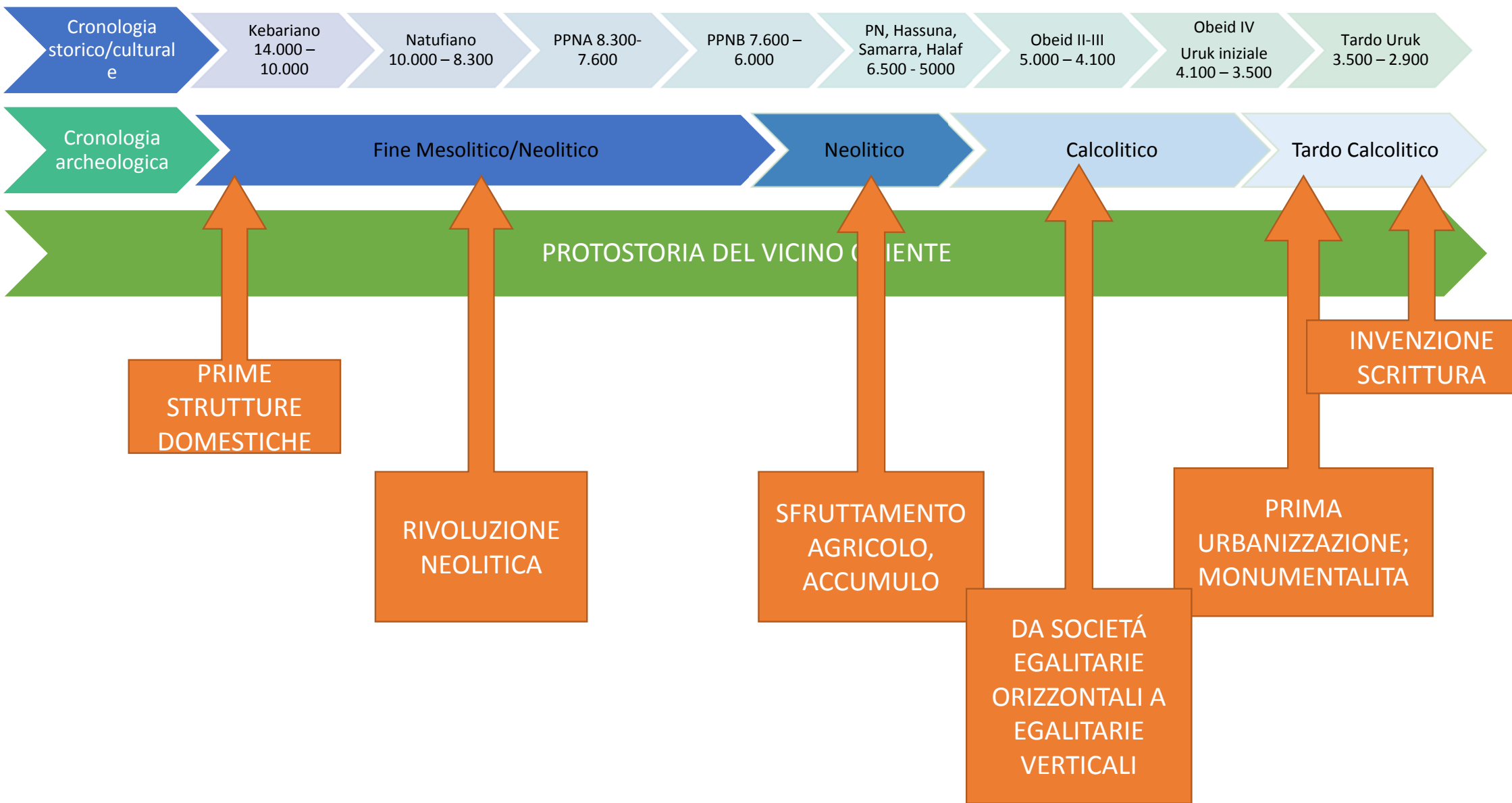
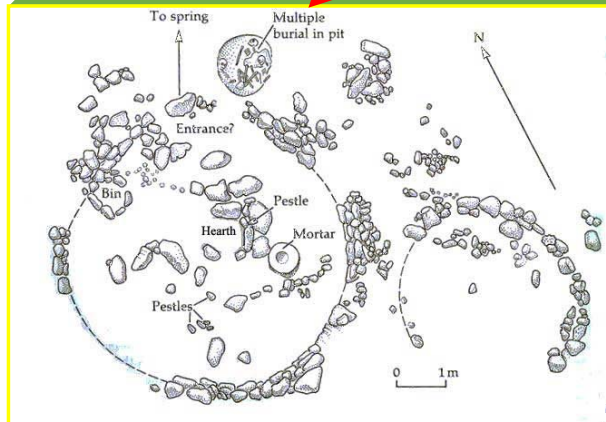


La Mesopotamia 01

La fase preistorica e protostorica






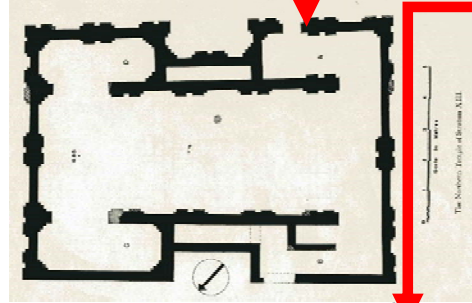
Ain Mallaha



Gobekli Tepe



Jerf el Ahmar lev III

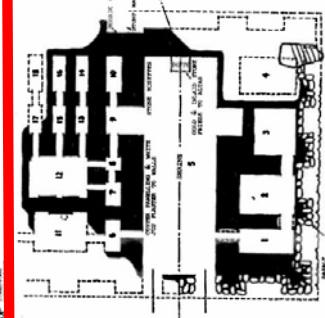


Tepe Gawra XIII




Eridu VII

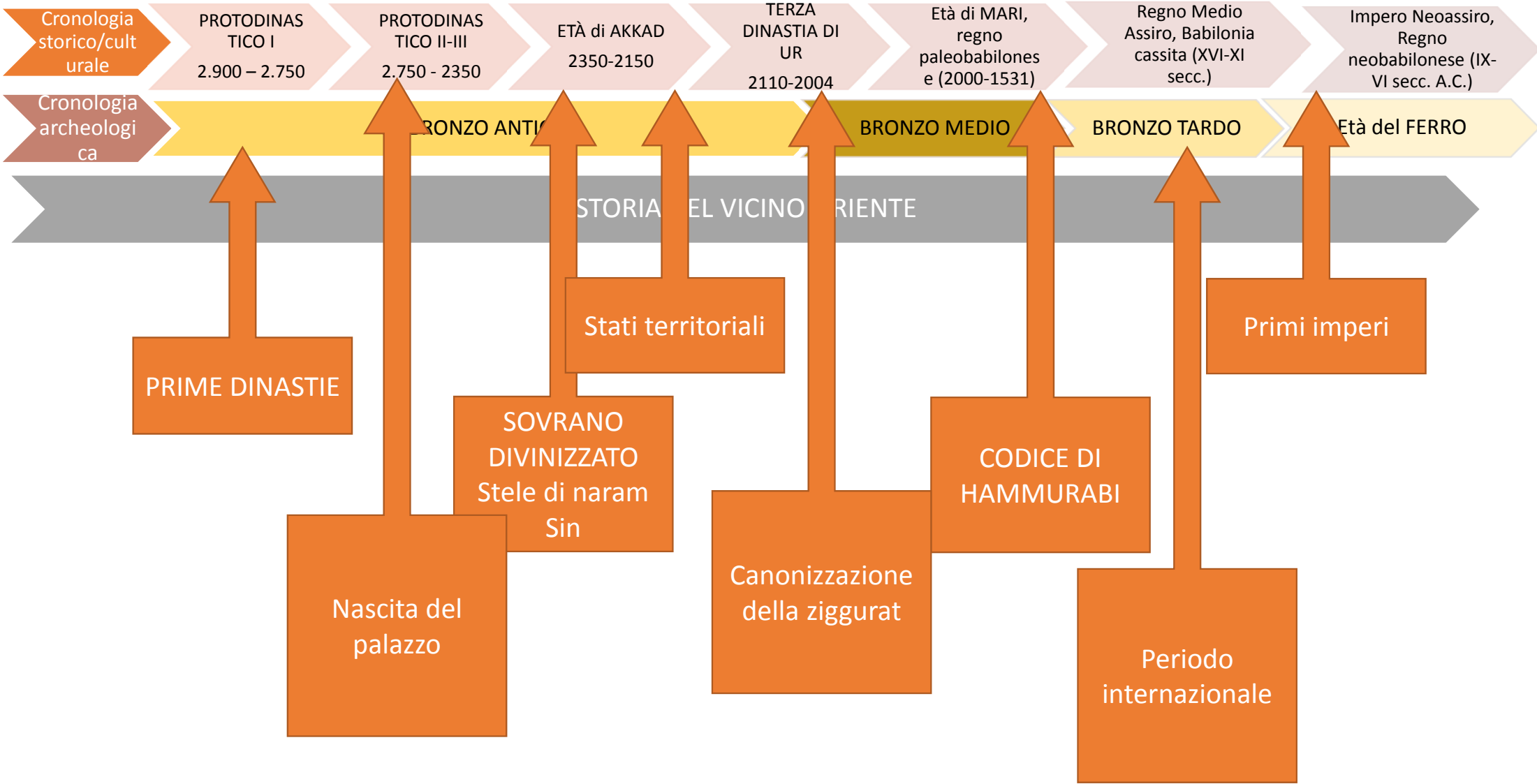
Abb. 67 M. 1:400

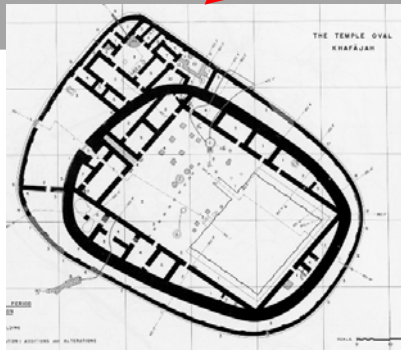
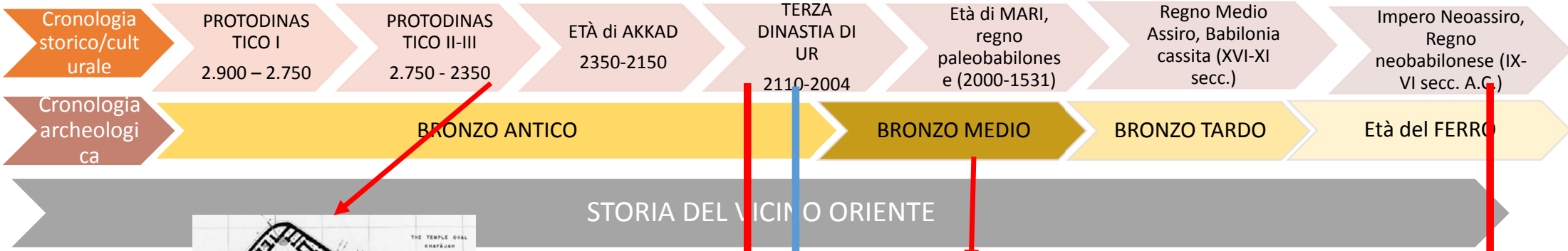


Tell Brak, eye temple



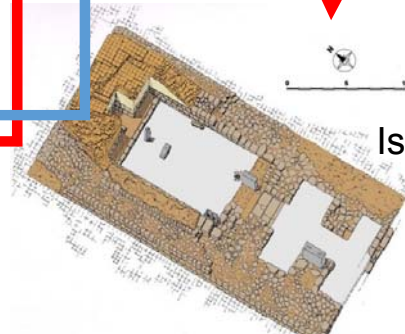
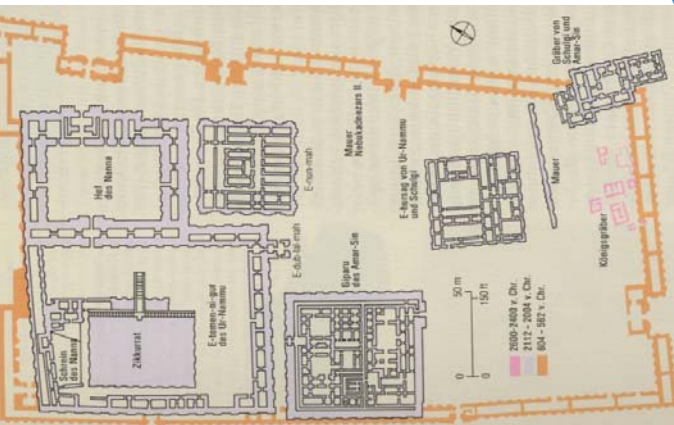
THE ROUND HOUSE
TEPE GAWRA
STRATUM XII A





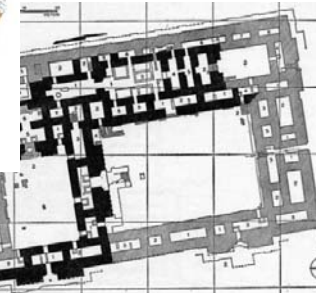
Khafajia, tempio ovale

Ur, acropoli



Ishtar-Kititum, Ishchali

Ebla Tempio area D



Eshnunna tempio di Shu Sin



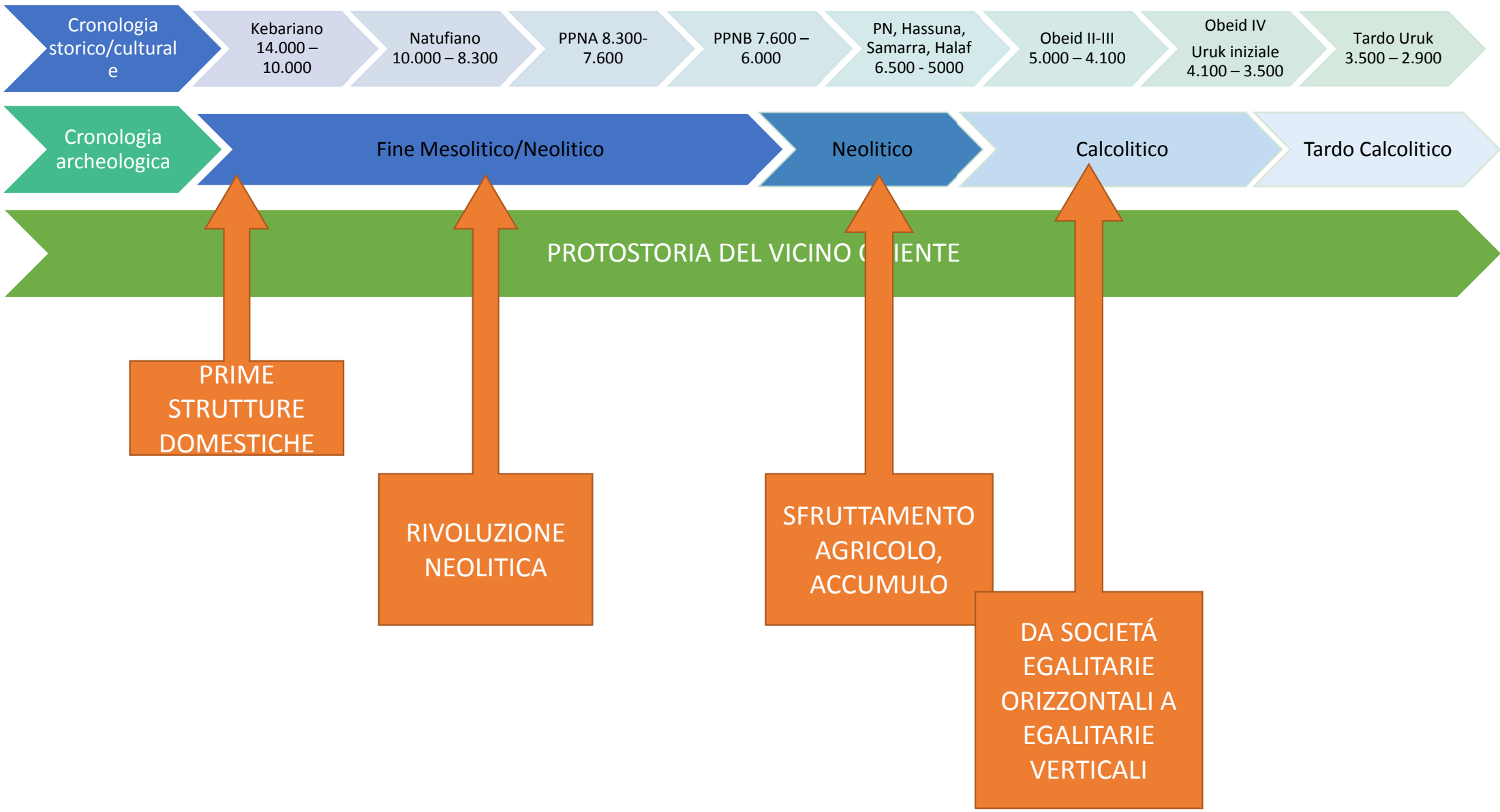
Niniveh, tempio di Ishtar liv. 7

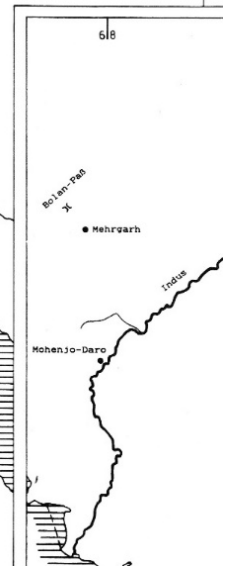
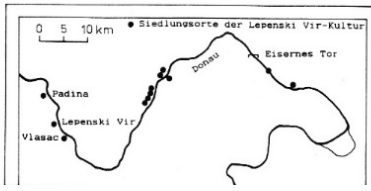
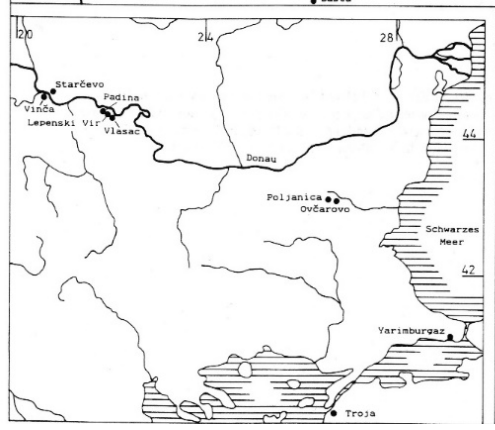
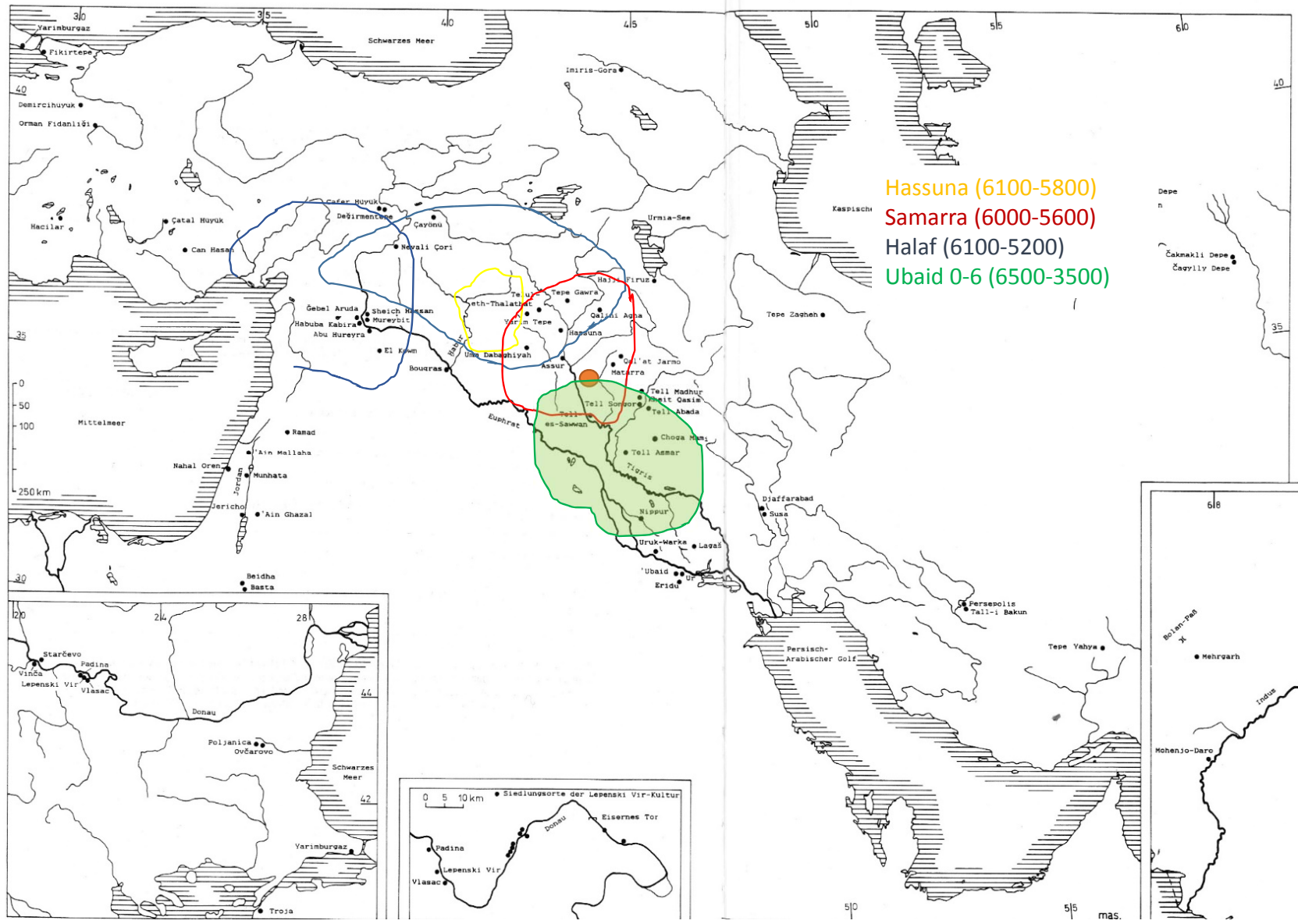


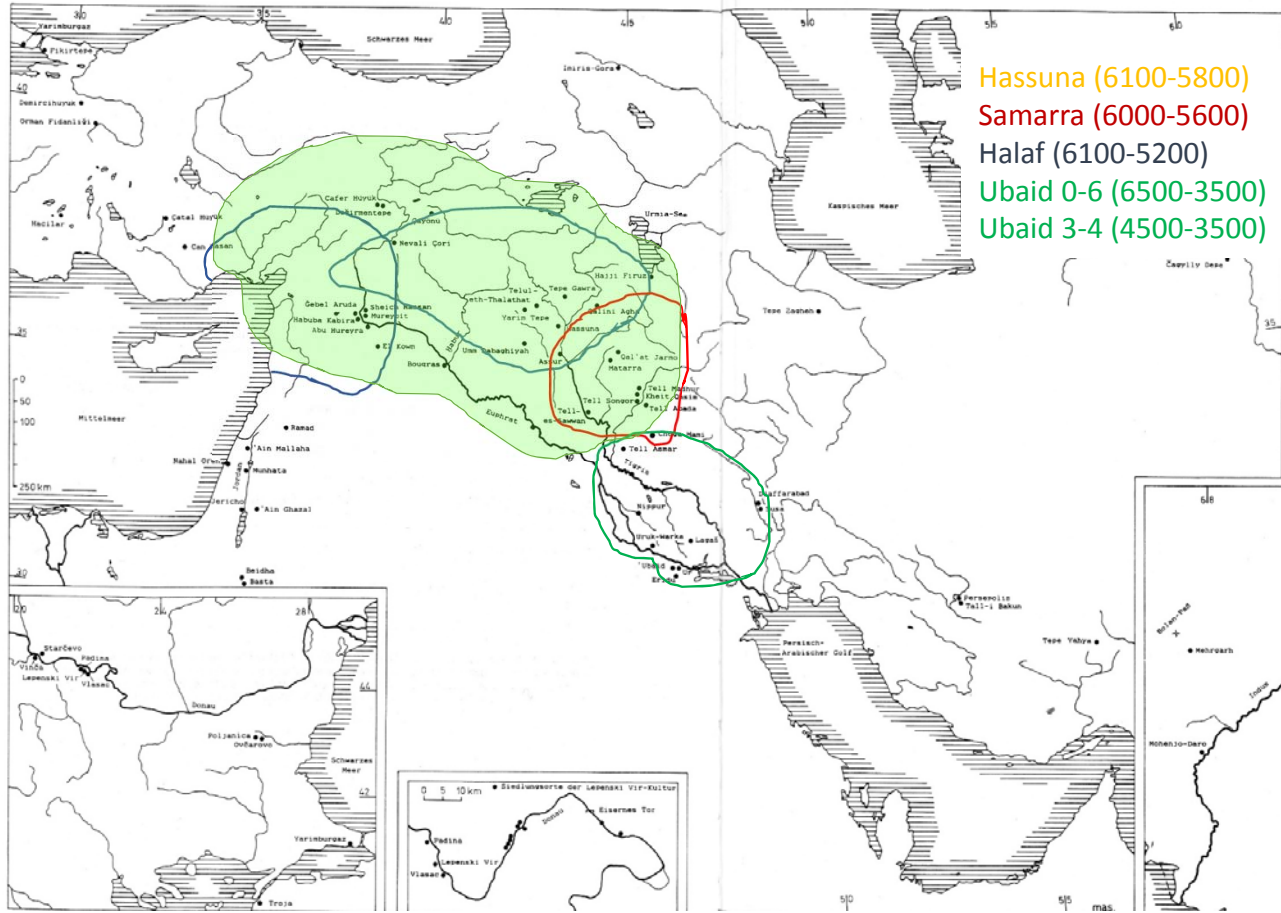
Nimrud/Kalhu



Babilonia







- Hassuna (6100-5800)
- Samarra (6000-5600)
- Halaf (6100-5200)
- Ubaid 0-6 (6500-3500)
- Ubaid 3-4 (4500-3500)



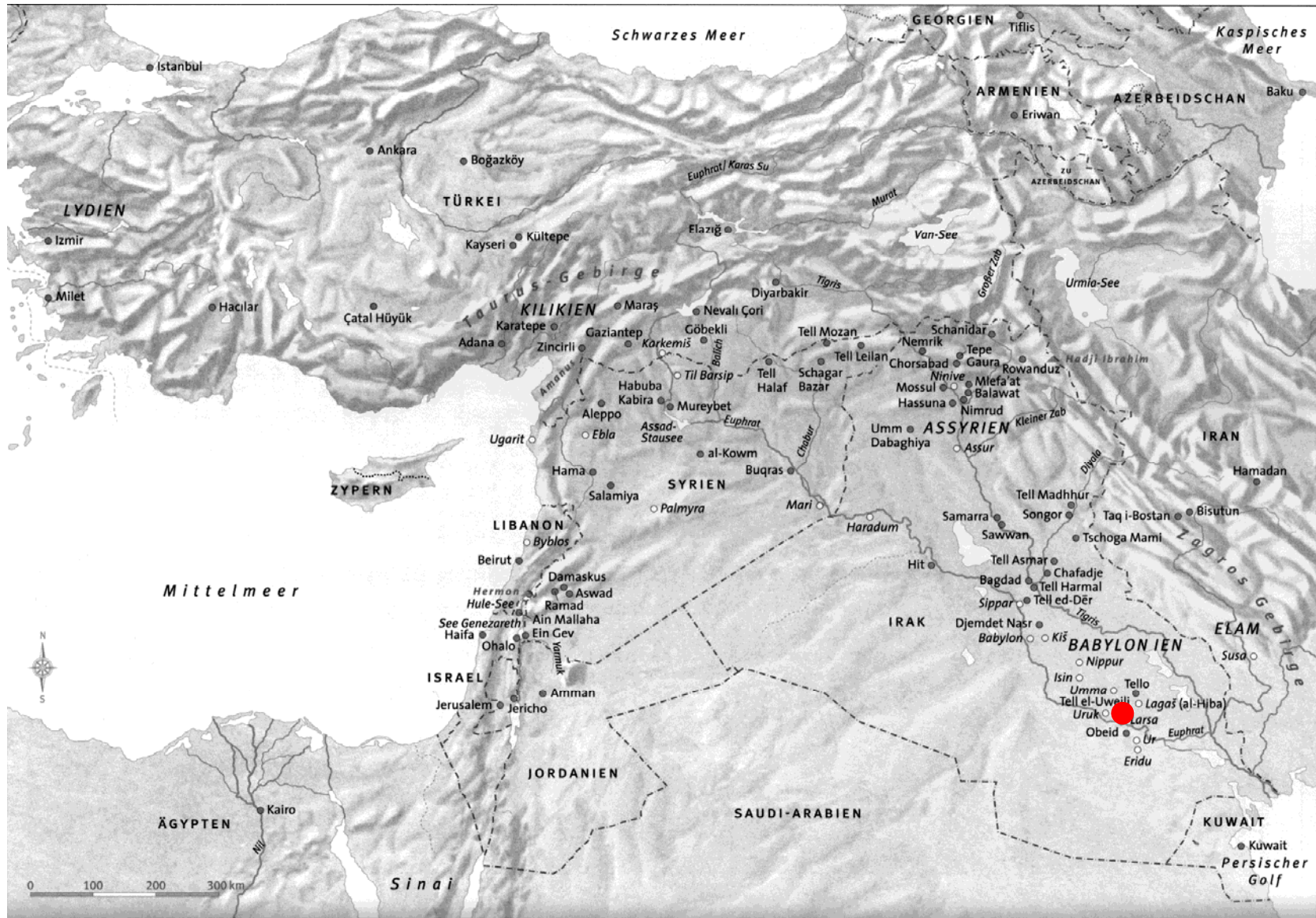
Staple finance

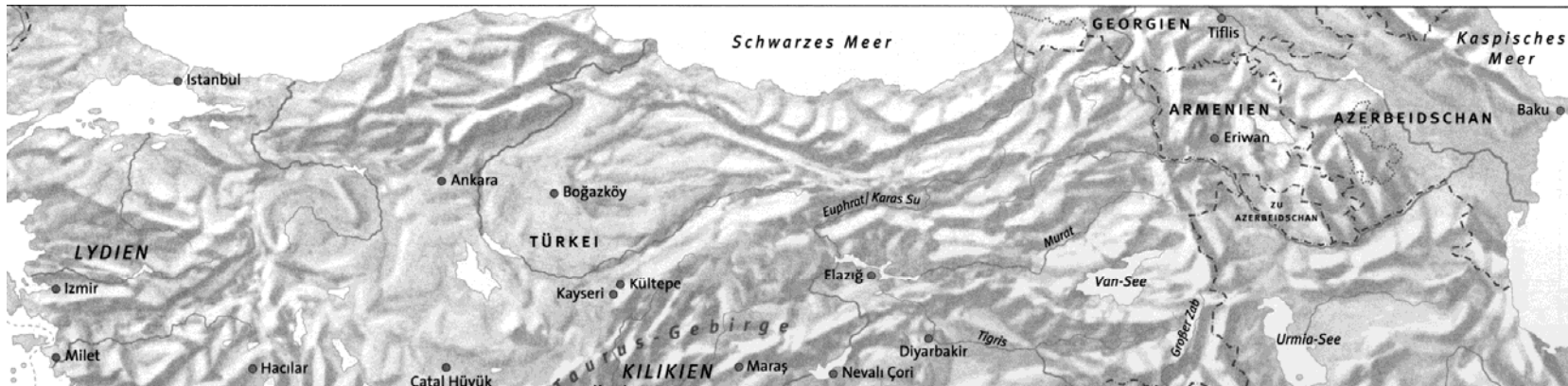
- Economia di tipo agrario “staple finance” produzione alimentare
- Formazione di aristocrazie rurali basate su capacità di accumulo e surplus
- Disuguaglianza nell’accesso e sfruttamento risorse alimentari
- Disuguaglianza di ricchezza alimentare
- Articolazione della società per rango e ricchezza

Due sistemi egalitari

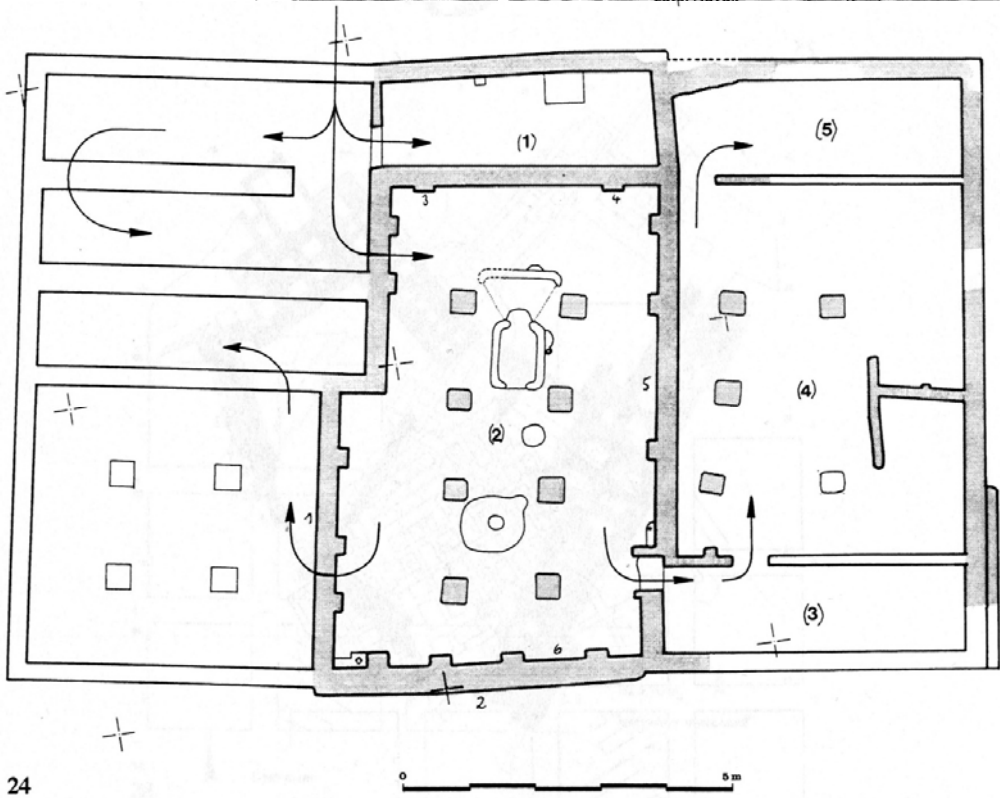
Società egalitarie
orizzontali: Sistema stabile
di reciprocità

Società egalitarie verticali:
Sistema di competizione tra i clan
con discendenza selettiva

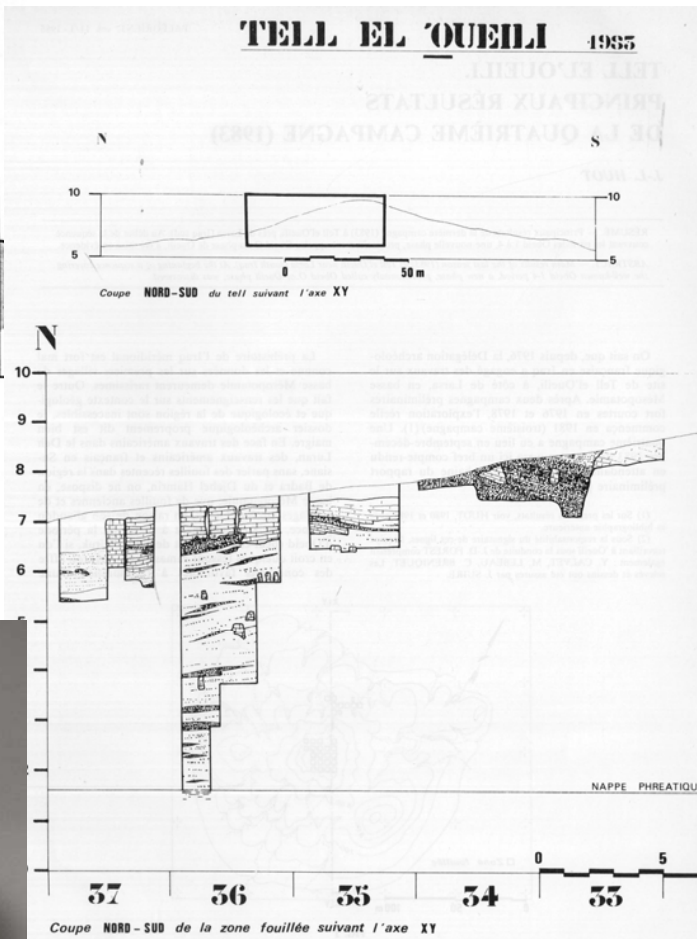
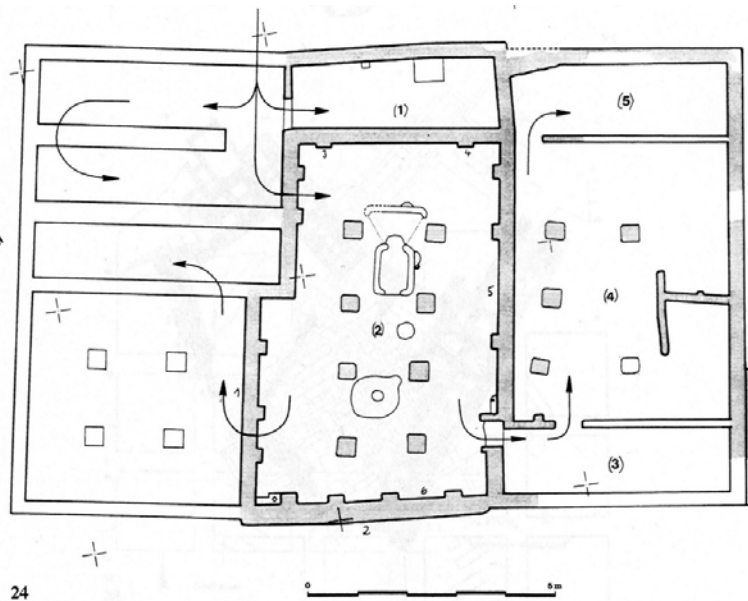


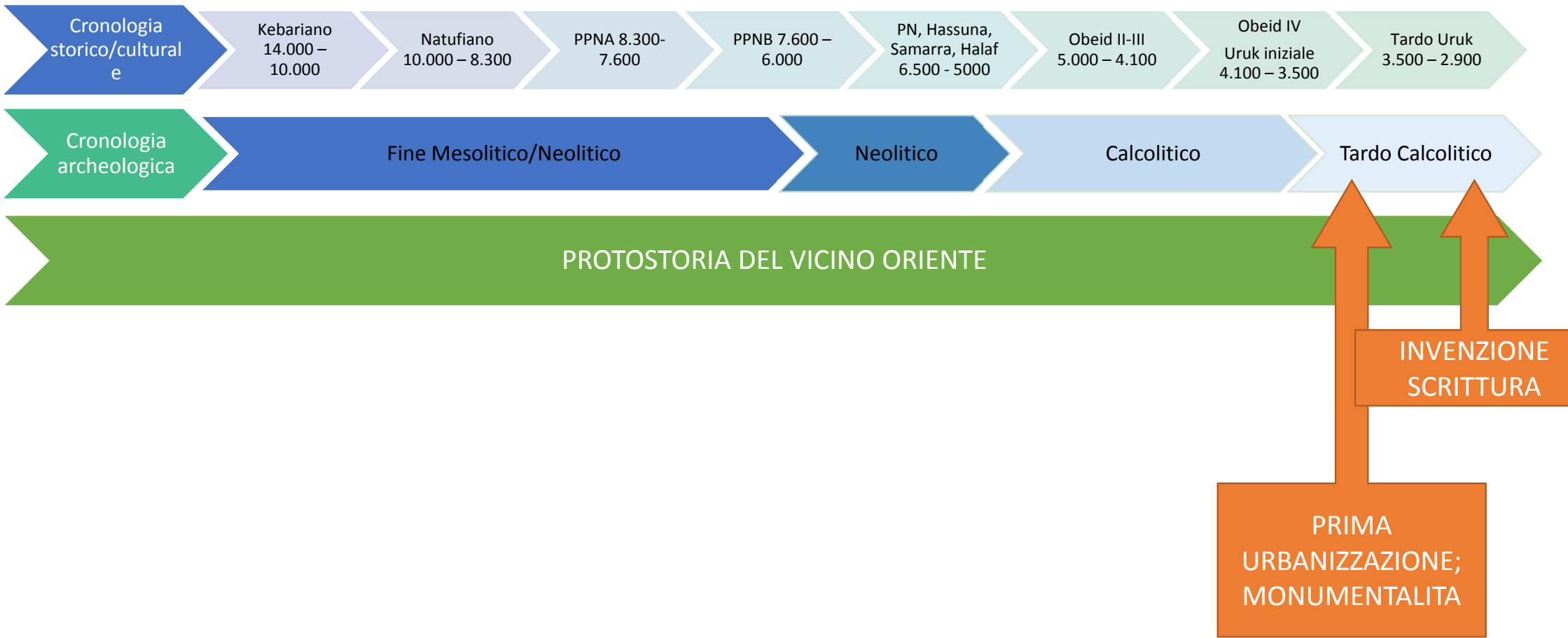


Tell Oueili 5 fasi
Ubaid (dalla
fine del 7. mill.)

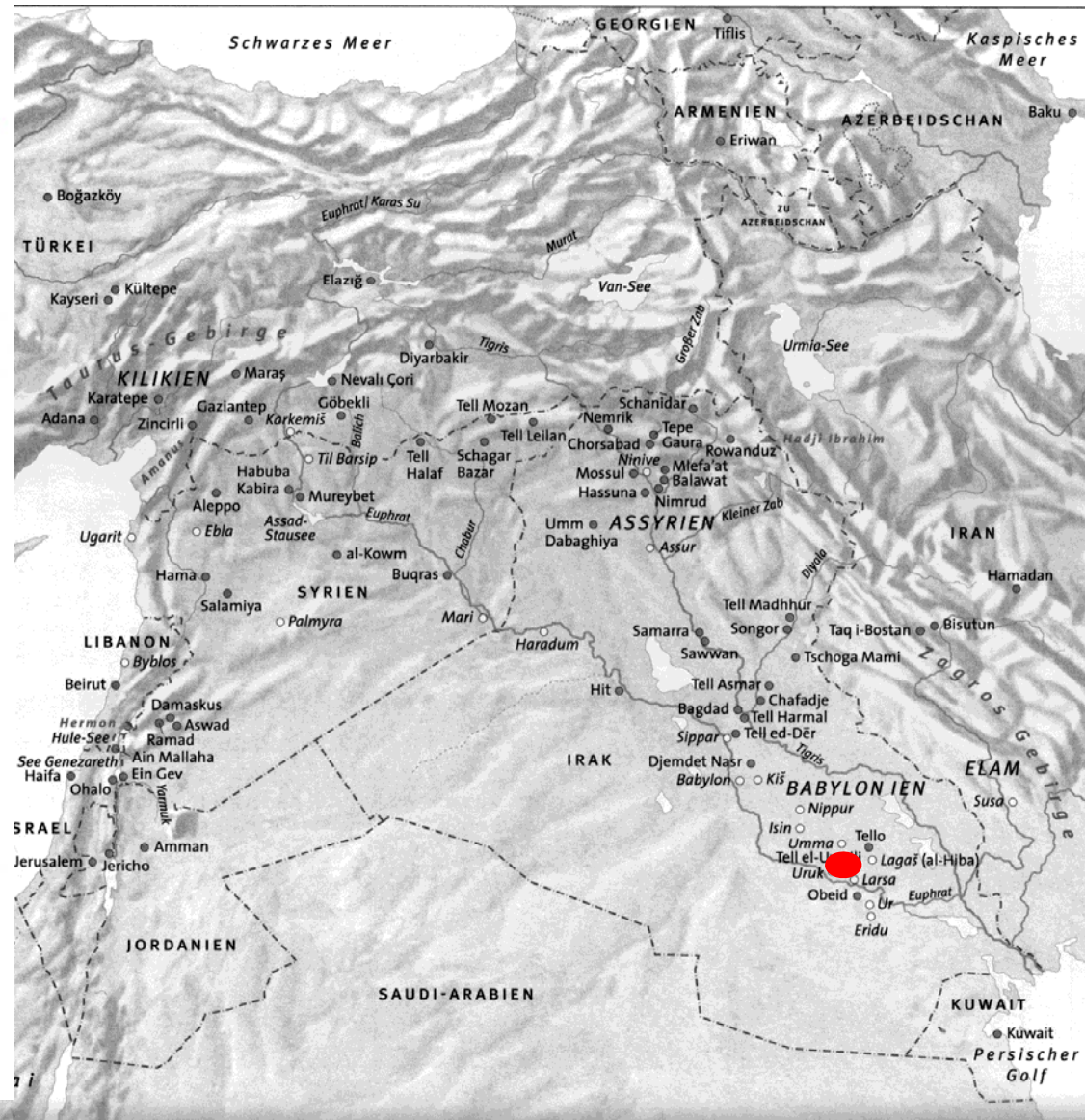
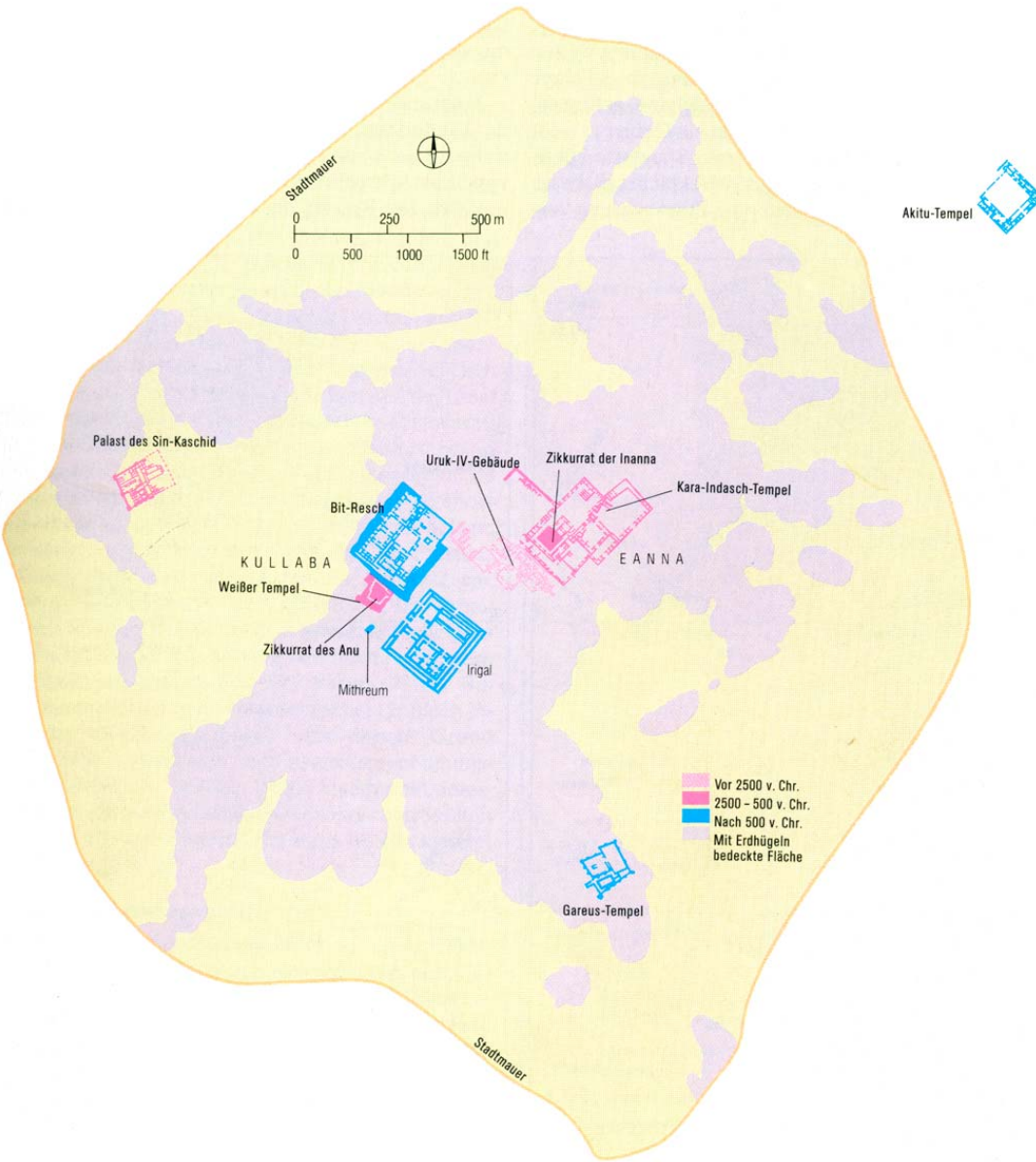


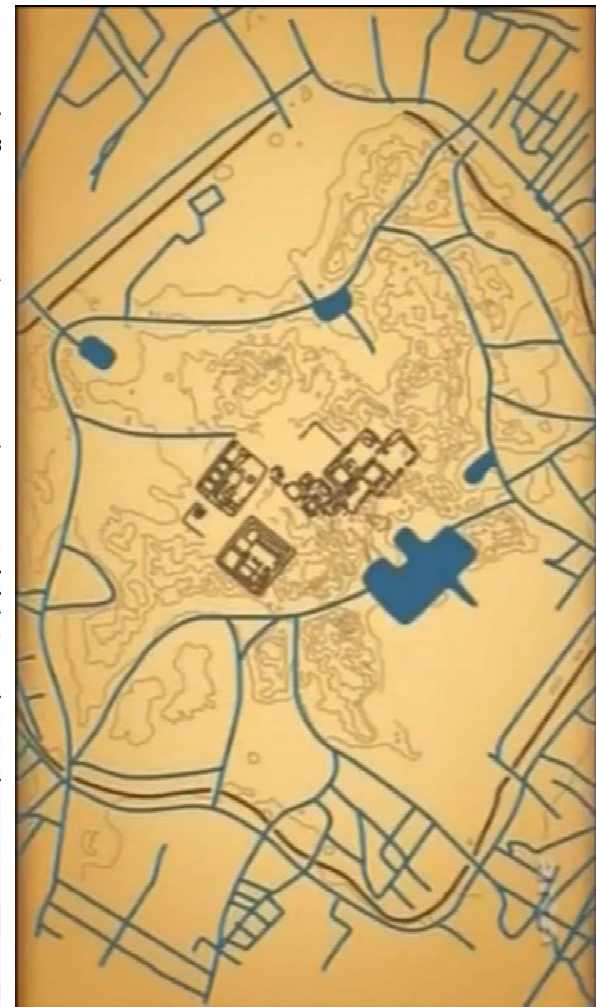
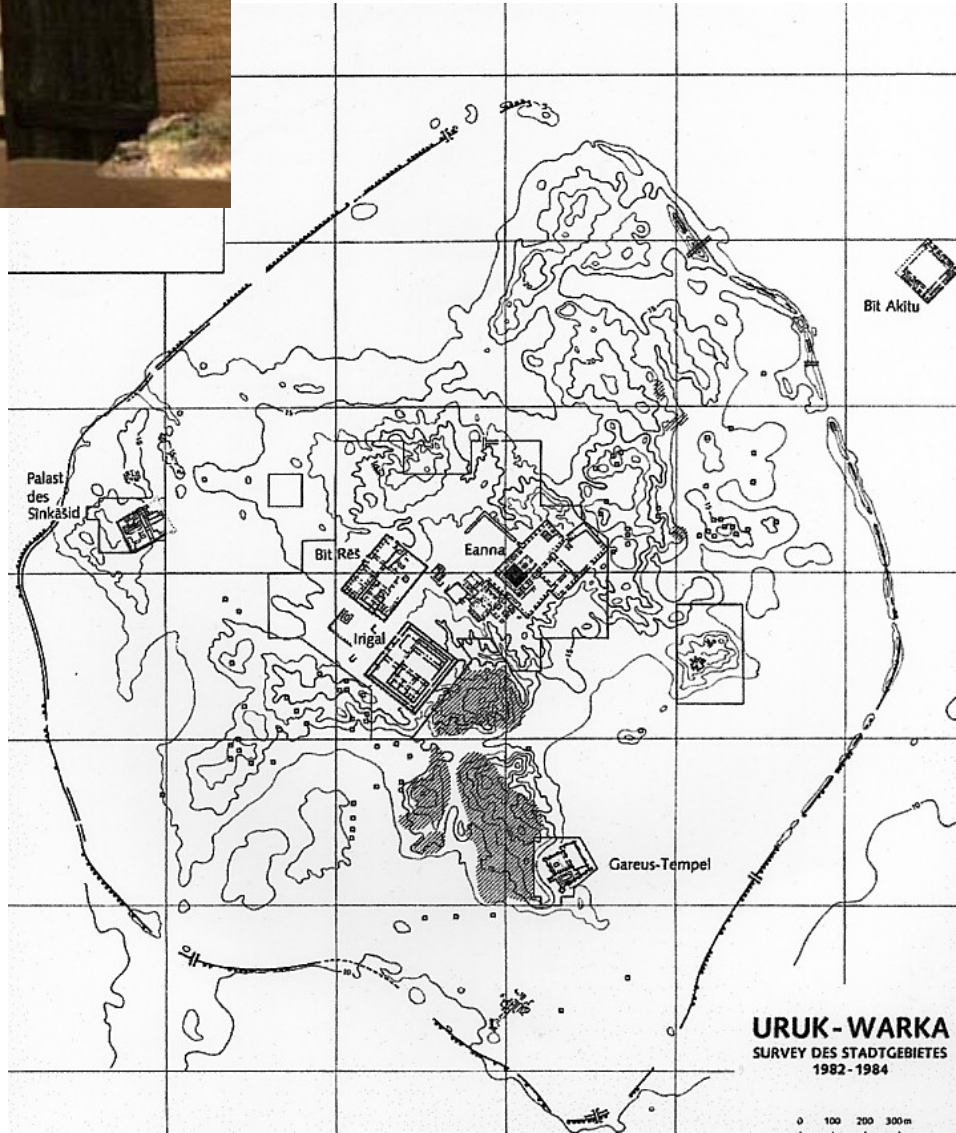
Tell Oueili 5 fasi Ubaid (dalla fine del 7. mill.)





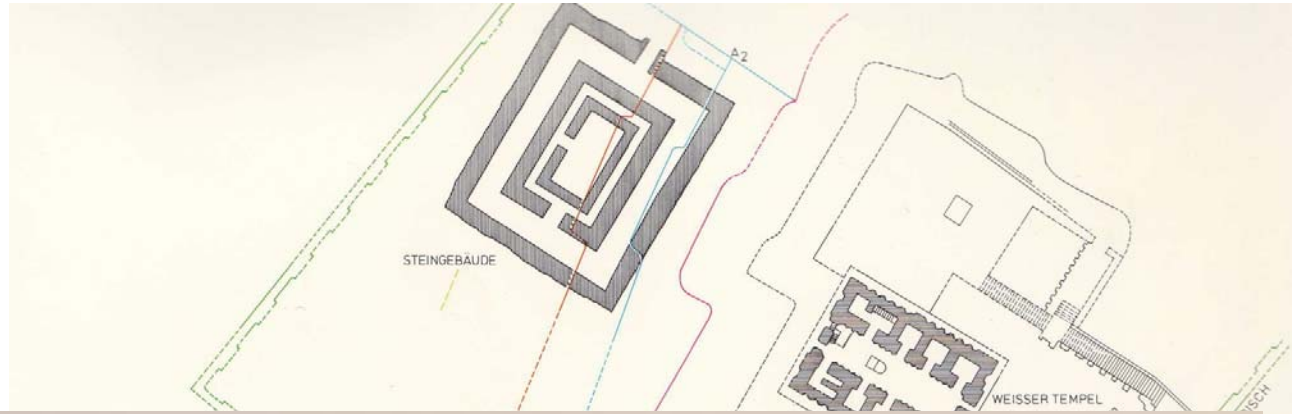


Uruk



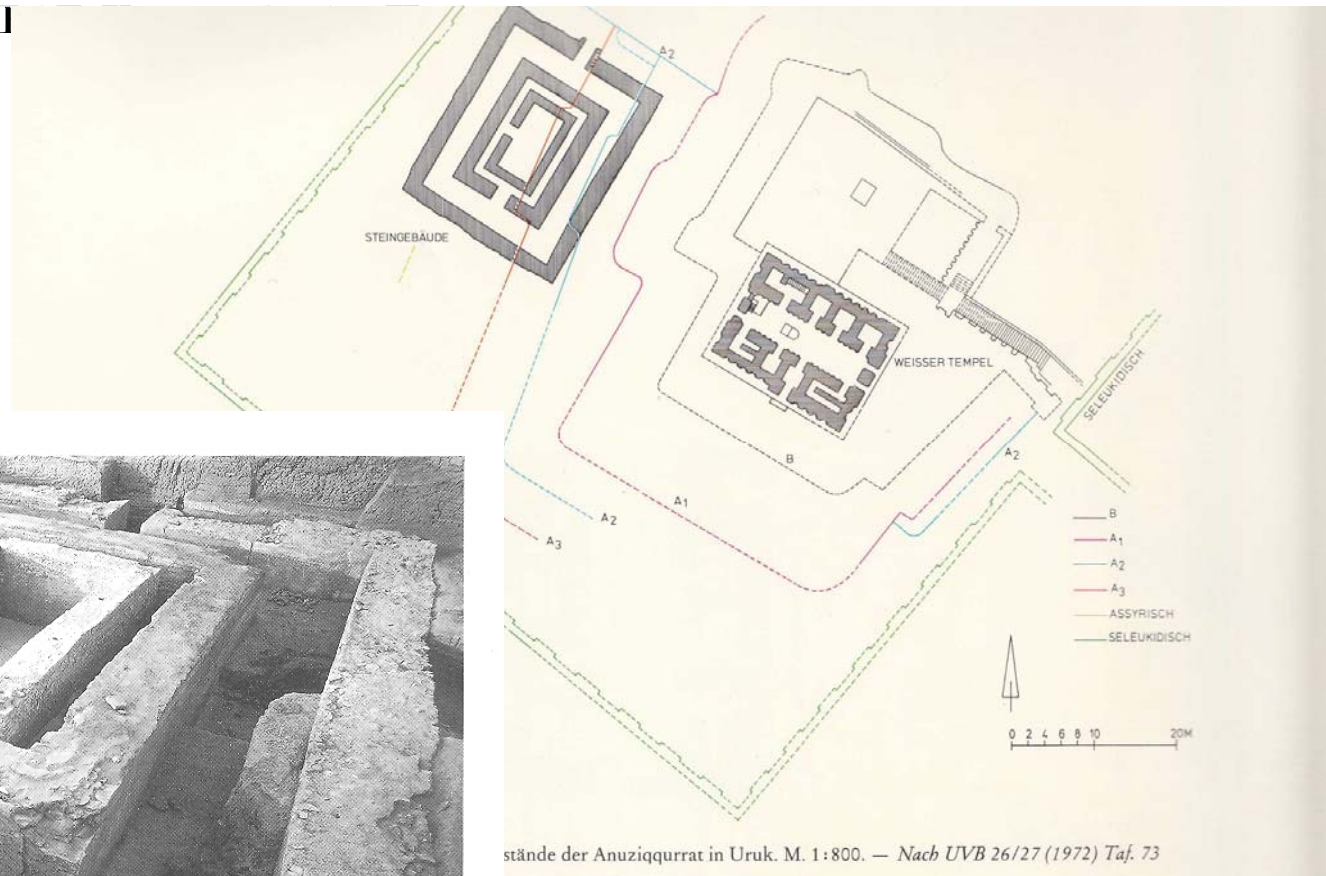


Tardo Uruk (Eanna V-IV) – Tardo Calcolitico 5 (3350 – 3000)



Tardo Uruk (Eanna V-IV) – Tardo Calcolítico 5 (3350 – 3000)

ZIQQURI



stände der Anuziqurrat in Uruk. M. 1:800. — Nach UVB 26/27 (1972) Taf. 73

Tardo Uruk (Eanna V-IV) – Tardo Calcolitico 5 (3350 – 3000)


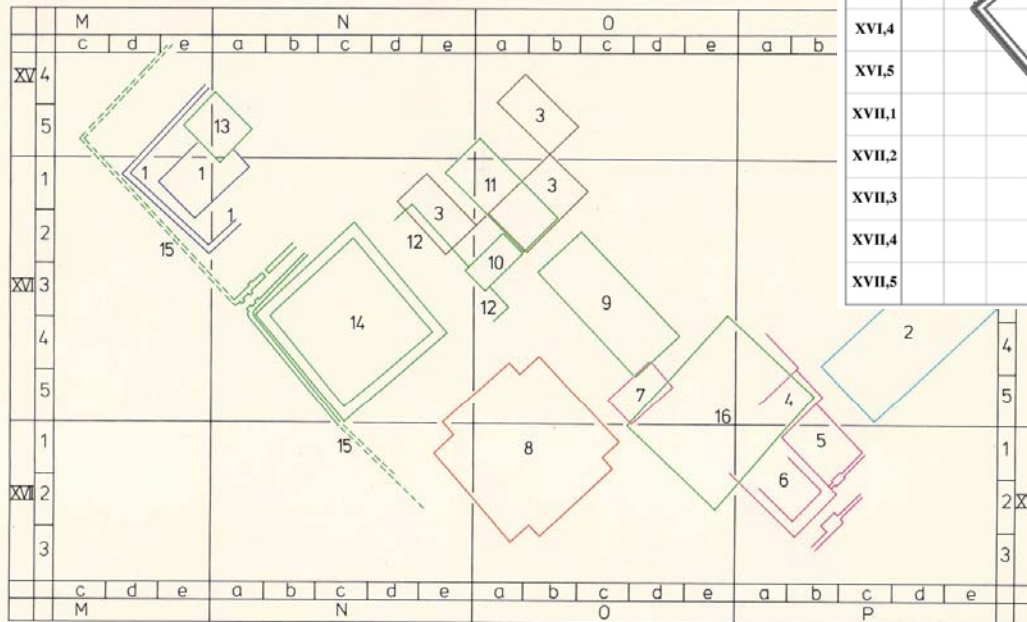
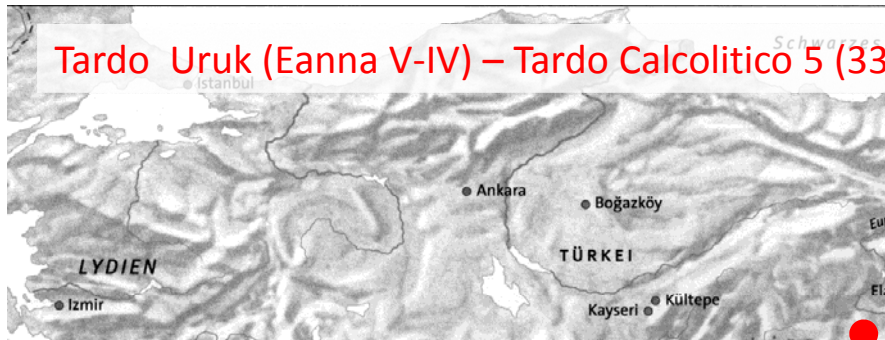


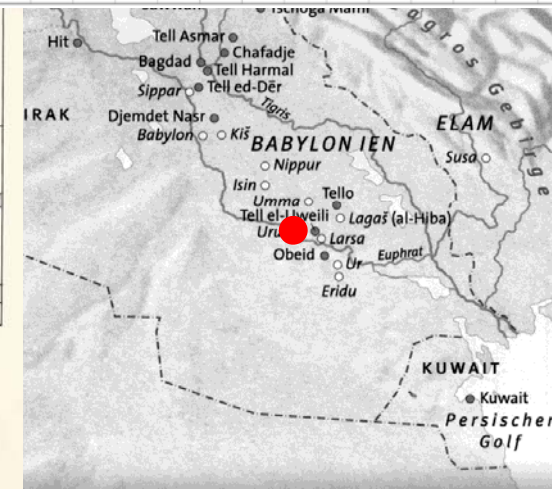
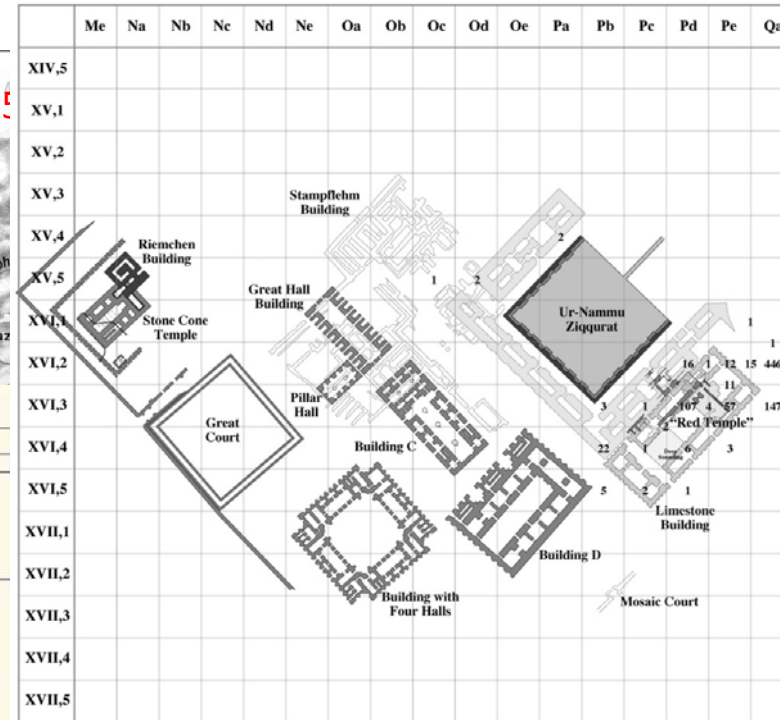
Fig. 202 Uruk, Steingebäude: sezione nel vano centrale (Schmidt J. 1972, UVB xxvi-xxvii, tav. 7a).

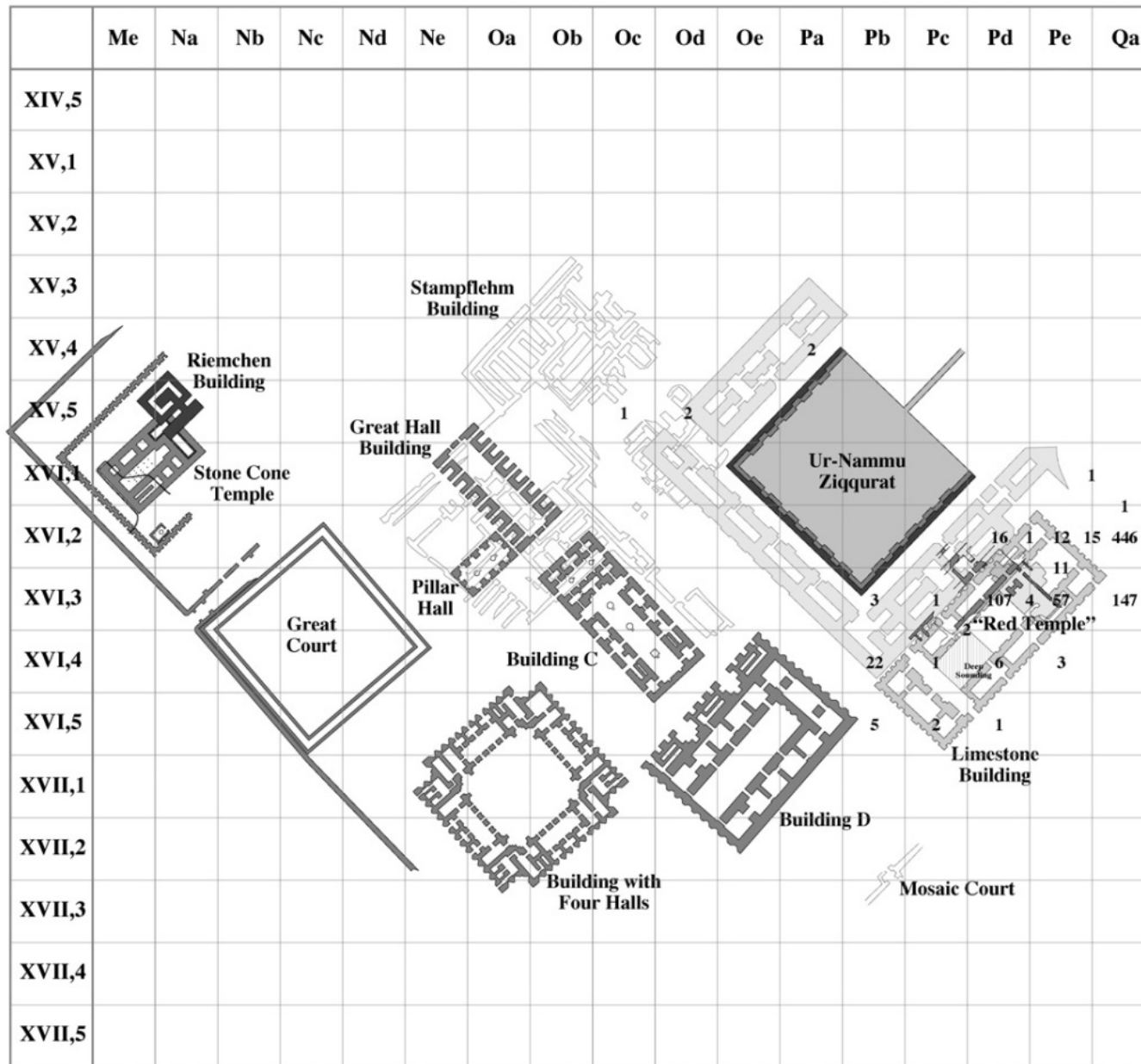
Tardo Uruk (Eanna V-IV) – Tardo Calcolitico 5 (3350-3300 v. Chr.)

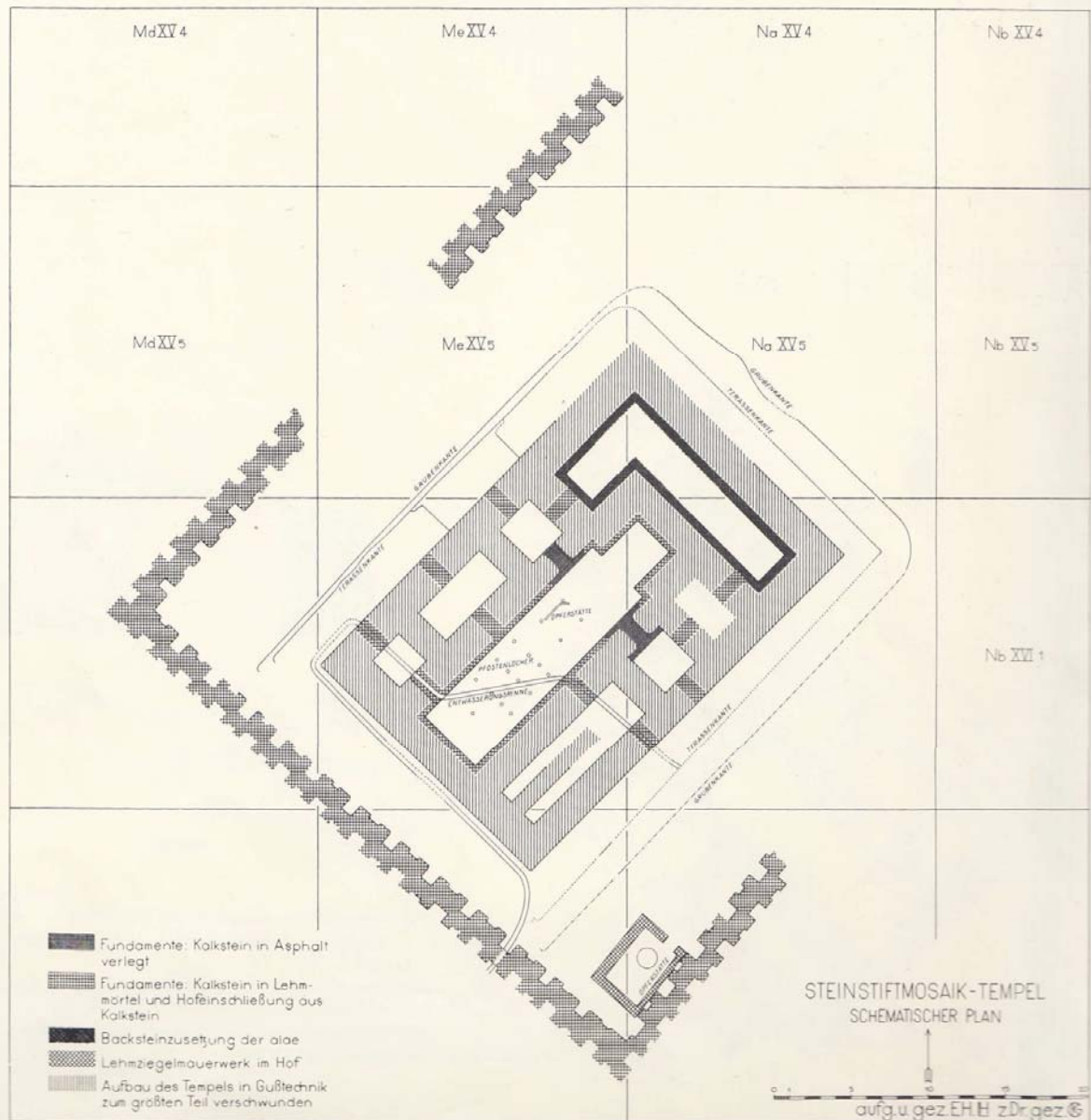


- | | | | |
|-----------------|--|-------------------|------------------------|
| — Zustand VI: | 1. Steinstiftgebäude (teilweise älter?) | — Zustand IV a: | 9. Bau C |
| — Zustand V: | 2. Kalksteintempel | — Zustand IV b: | 10. Pfeilerhalle |
| — Zustand IV c: | 3. Baugruppe mit den drei Kulthäusern F, G und H | — Zustand IV b-a: | 11. Großer Hallenbau |
| — Zustand IV b: | 4. Rundpfeilerterrasse | | 12. Badeanlagen |
| | 5. Mosaikhof | | 13. Riemchenbau (?) |
| | 6. Nordsüdterrasse mit Bau A | | 14. Großer Hof |
| | 7. Bau B | | 15. Erste Temenosmauer |
| | 8. Bau mit den vier Sälen | | 16. Bau D |

Abb. 112 Lageplan der wichtigsten Bauwerke der Zustände VI bis IV a im Eannagebiet in Uruk. M. 1:2000





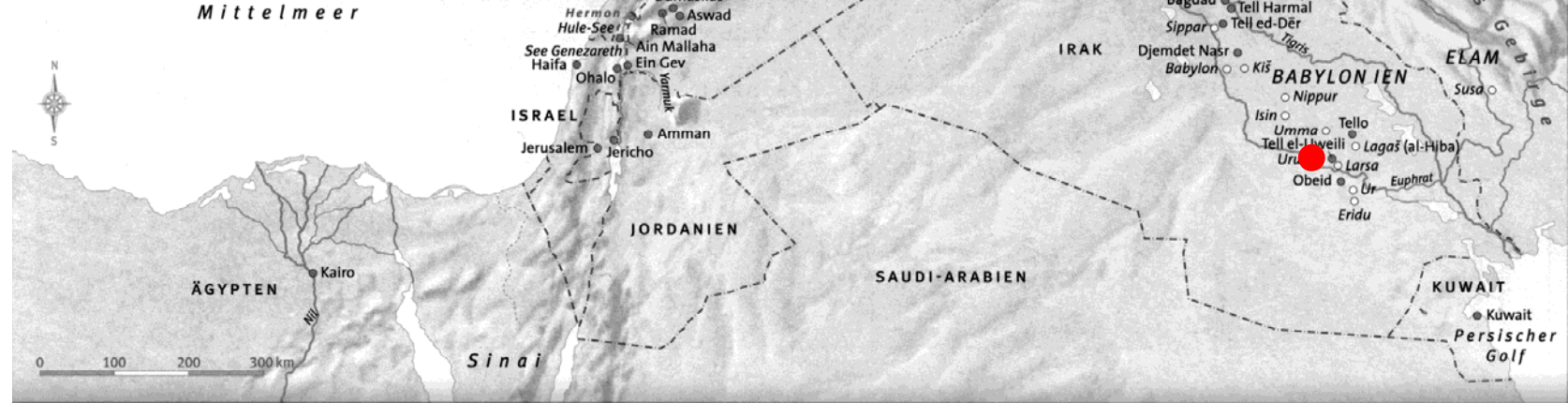





0 - 3000)

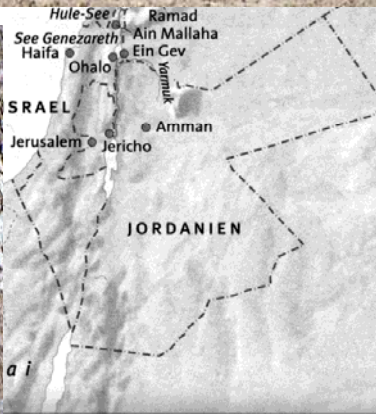


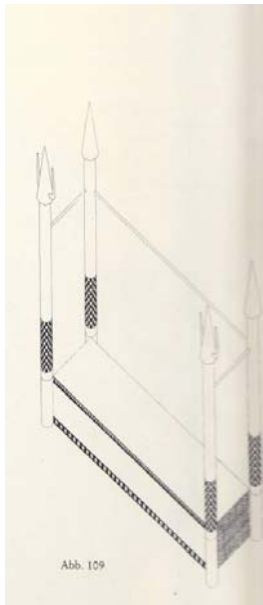
Mittelmeer

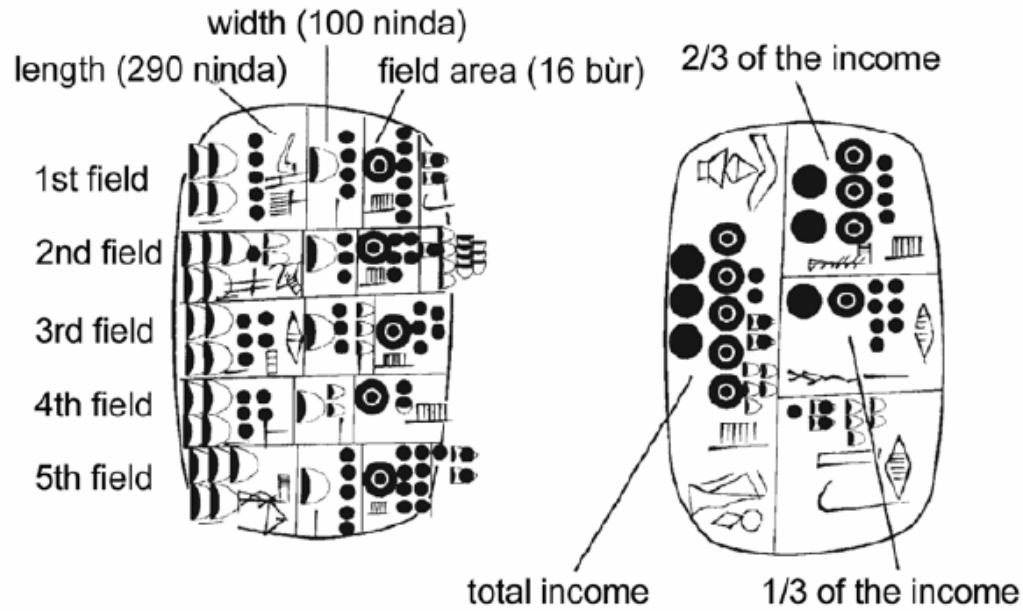




- 3000)







100	290
90	312
93	290
82	290
110	300

(c)

ANIMAL CLASSIFICATION

	SHEEP	GOATS	CATTLE
Adult female	U ₈	UD ₅	ÁB
Adult male	UDUNITA	MÁŠ	
Young female	KIR ₁₁	EŠGAR	AMAR-SAL
Young male	SILANITA	MAŠ	AMAR-KUR
Produce			

(b)

W 17729GI



total of sheep 39
 dead sheep 2
 SU and other deductions 15
 one-year old sheep 0
 (remaining adult sheep) 22



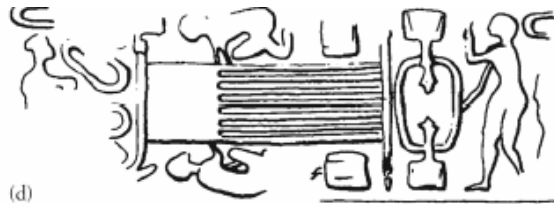


Figure 8. Agro-pastoral activity in the Late Uruk period: (a) Threshing sled on



Abb. 32 Fürst mit Speiß und Gefangene (Siegelabrollung aus Uruk) und Fürst bei der Jagd auf Wildrinder (Abrollung eines Siegels aus Südmesopotamien)






Fig. 267-272 Uruk: processione al tempio, impronte di cilindro su cretule W.21419, 1-6 (1:1) (Boehmer 1972, UVB xxvi-xxvii, tav. 18d-e).

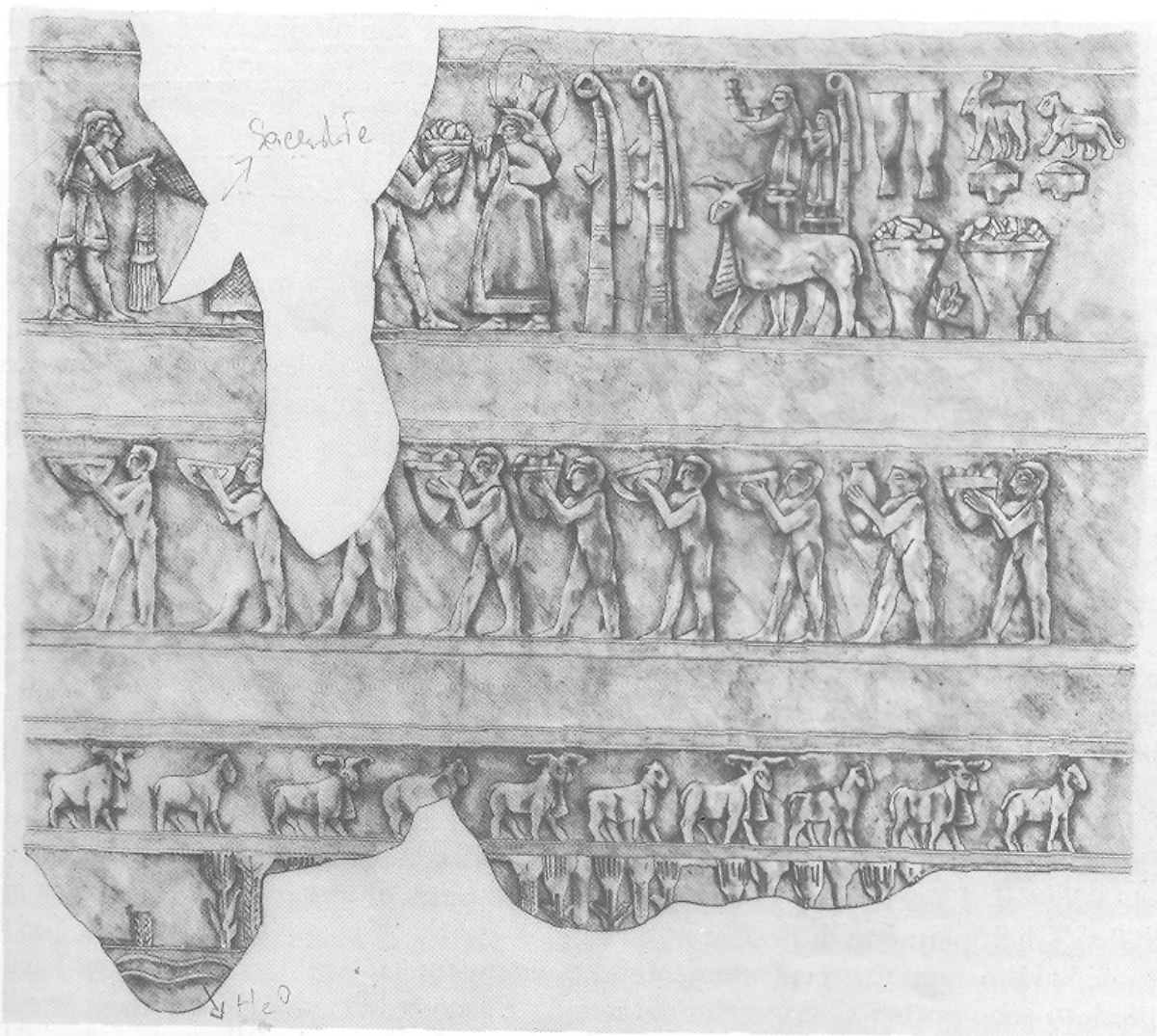


Fig. 226 Uruk, Sammelfund: vaso culturale W.14873, sviluppo dei fregi (Heinrich 1936, tav. 38; dis. S. Giardina).



41



42



43

Tav. 41-43 Uruk, Sammelfund: vaso a rilievo, PU, W.14873 Baghdad Iraq Museum (h. 92), alabastro (Heinrich 1936, tav. 32).



Uruk: The First City

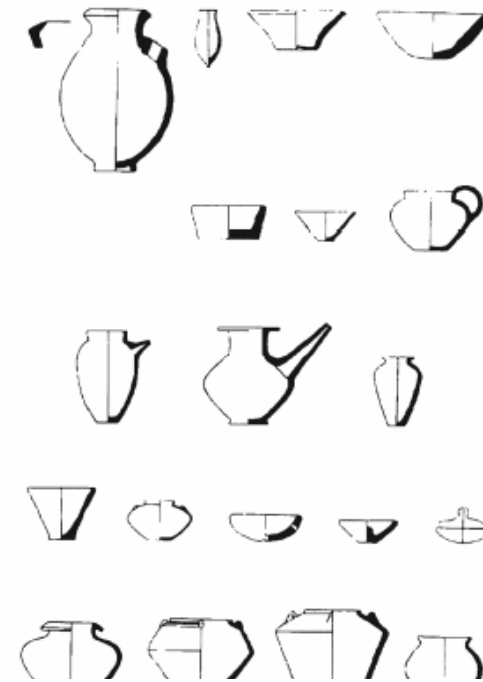


Abb. 49 Massenproduktion einfacher Schalen auf der Töpferscheibe



Abb. 50 Abformen von Schalen in einer Mulde

Tardo Uruk (Eanna V-IV) – Tardo Calcolitico 5 (3350 – 3000)

McCorriston:
allevamento
pecore/capre,
necessità di territori
non agricoli

Algaze: sistema
mondo rete
commerciale

Johnson: contrasti
interni, emigrazione
forzata

Tell Uqair, Tempio
colorato, Tardo Uruk

Zeit

