

**Università degli Studi di Firenze
sede di Empoli**

**Corso di laurea in pianificazione della città del
territorio e del paesaggio**


La Ville Radieuse di LeCorbusier

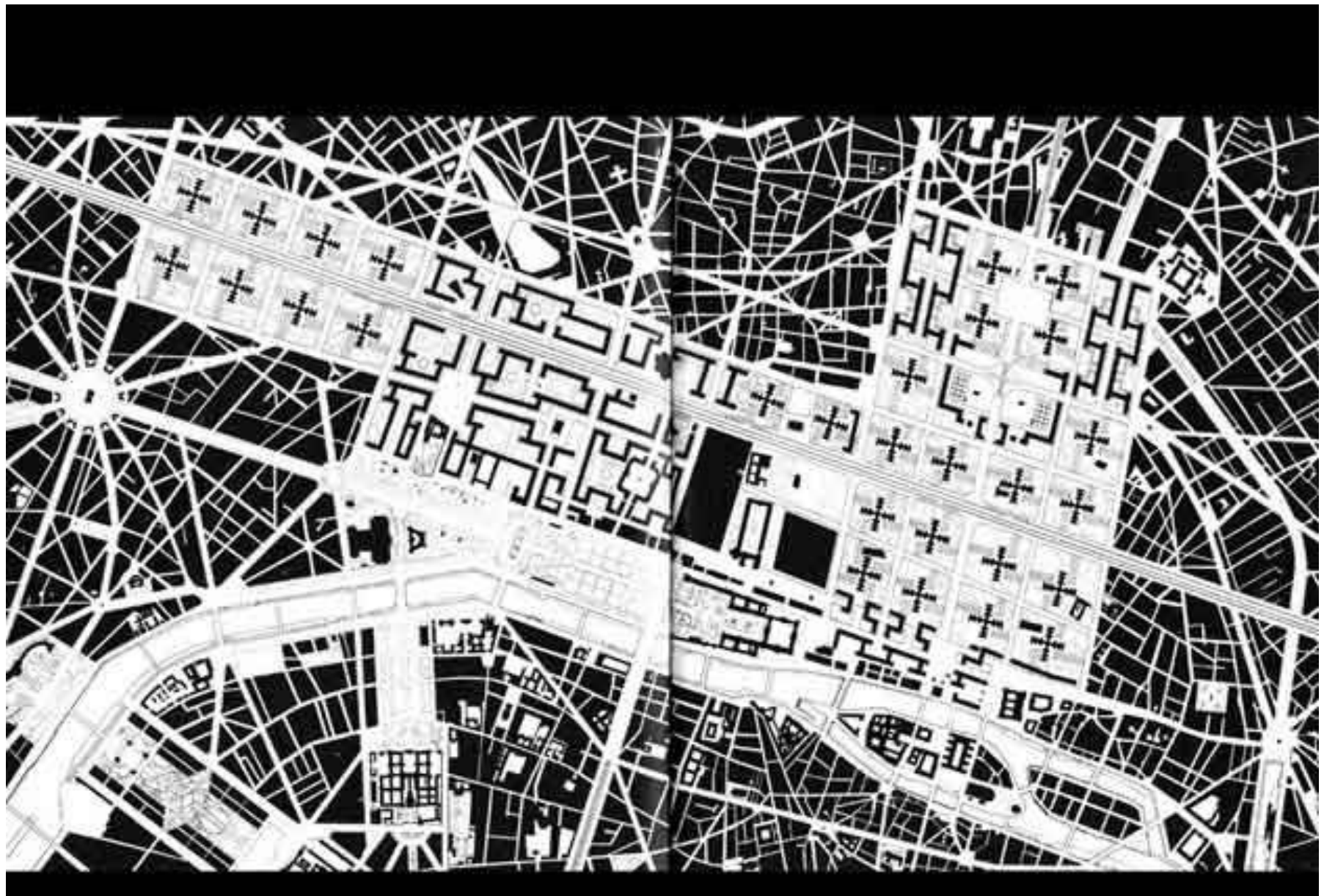
Prof. Claudio Saragosa

**STORIA DELL'URBANISTICA MODERNA
B021540 - A.A. 2018-2019**

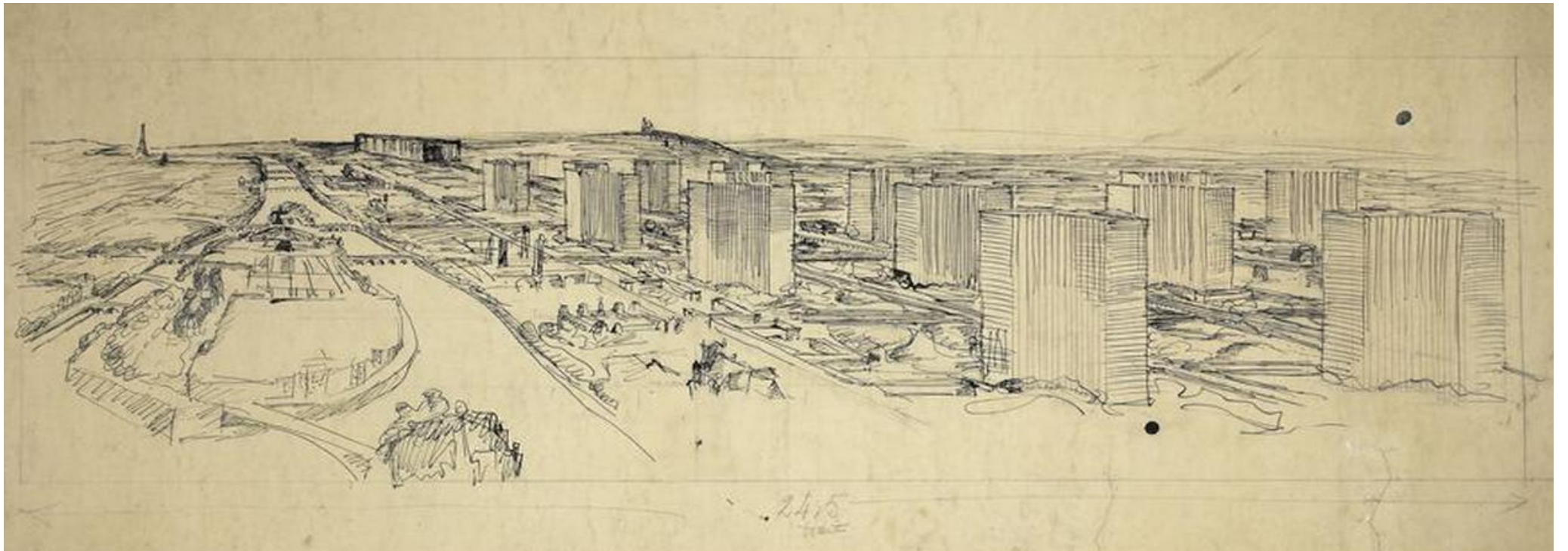


Le Corbusier – Charles-Edouard Jeanneret (1887-1965)









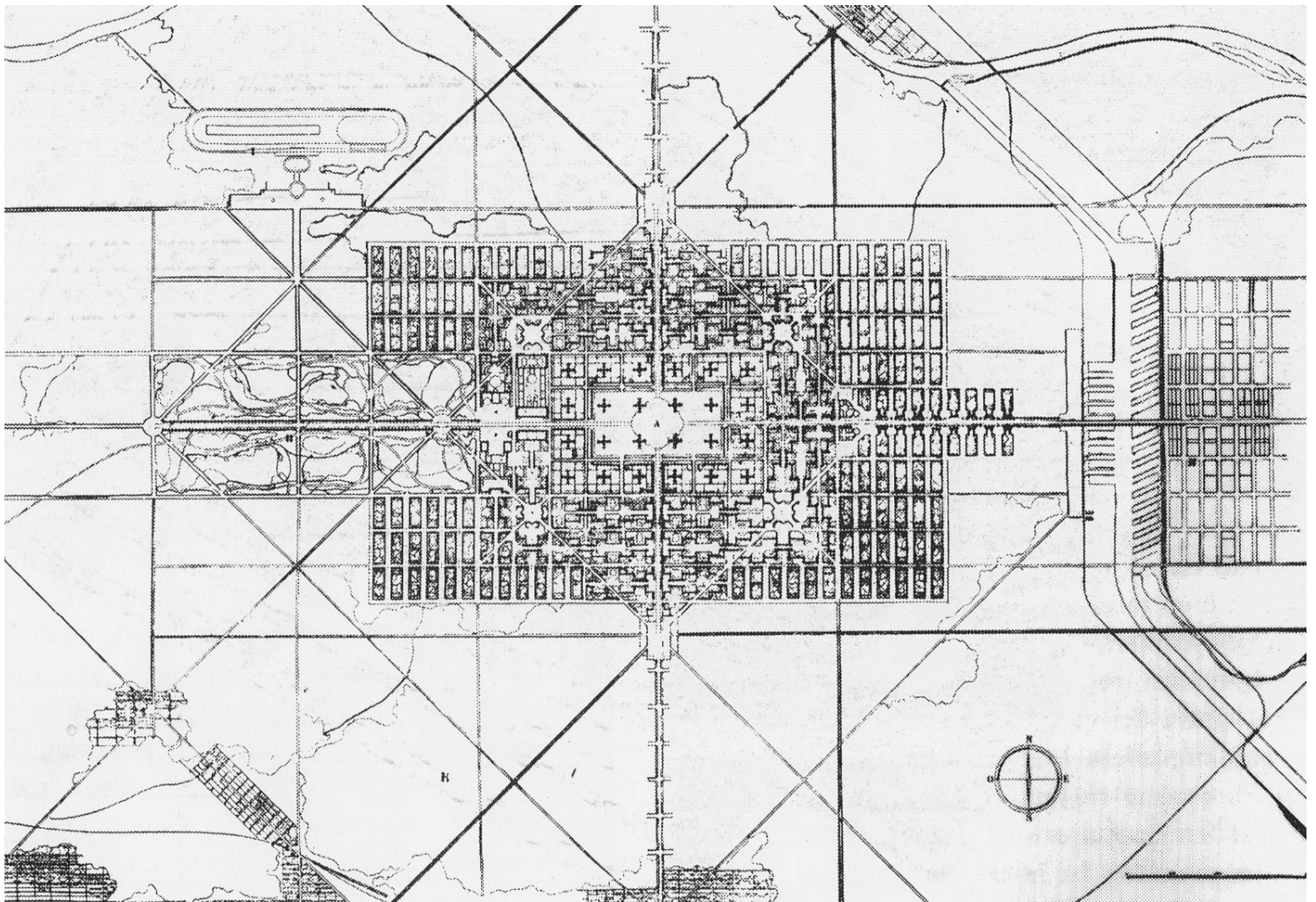


qui est dans les parties indiquées
relativement au collage

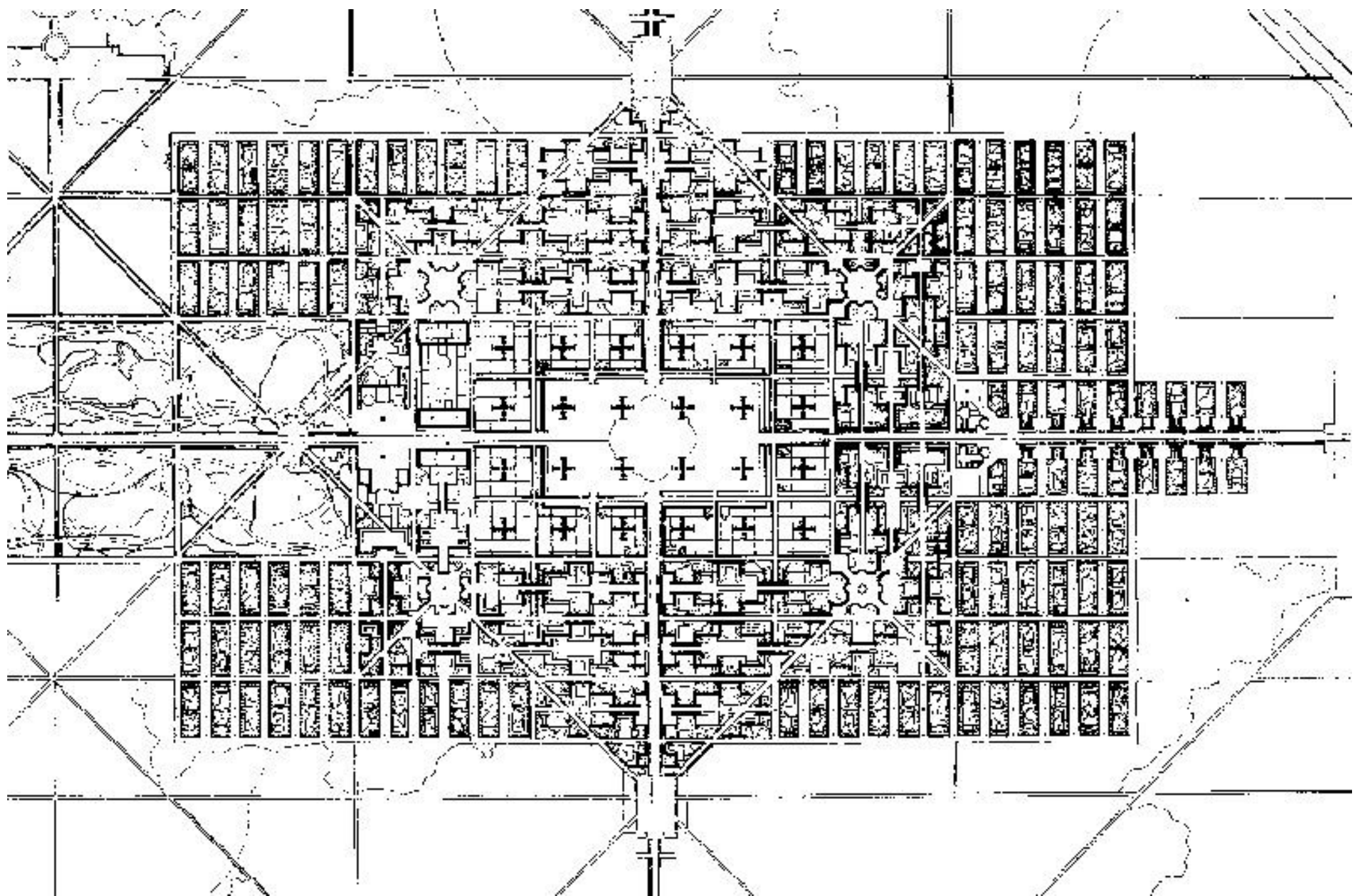


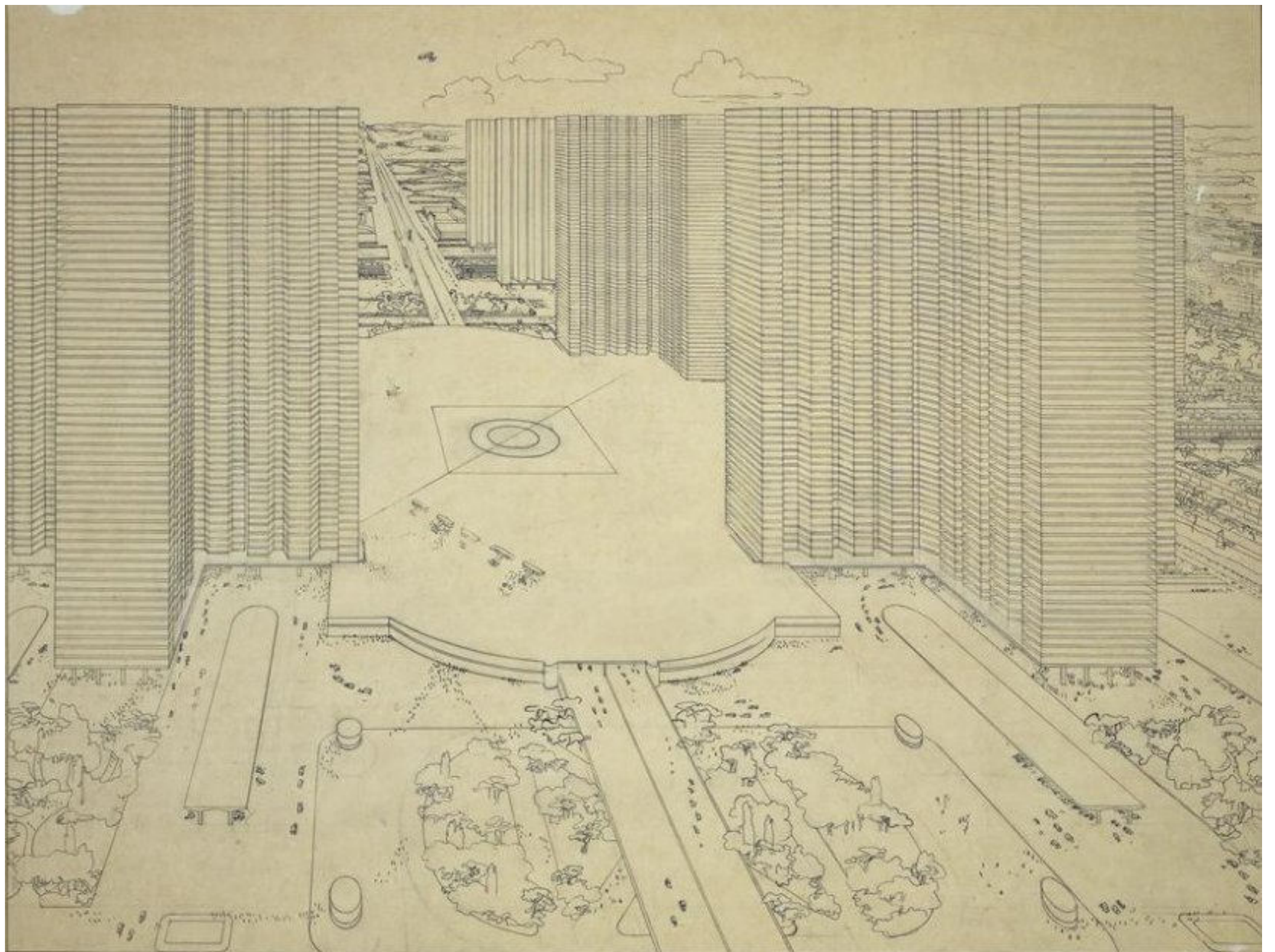


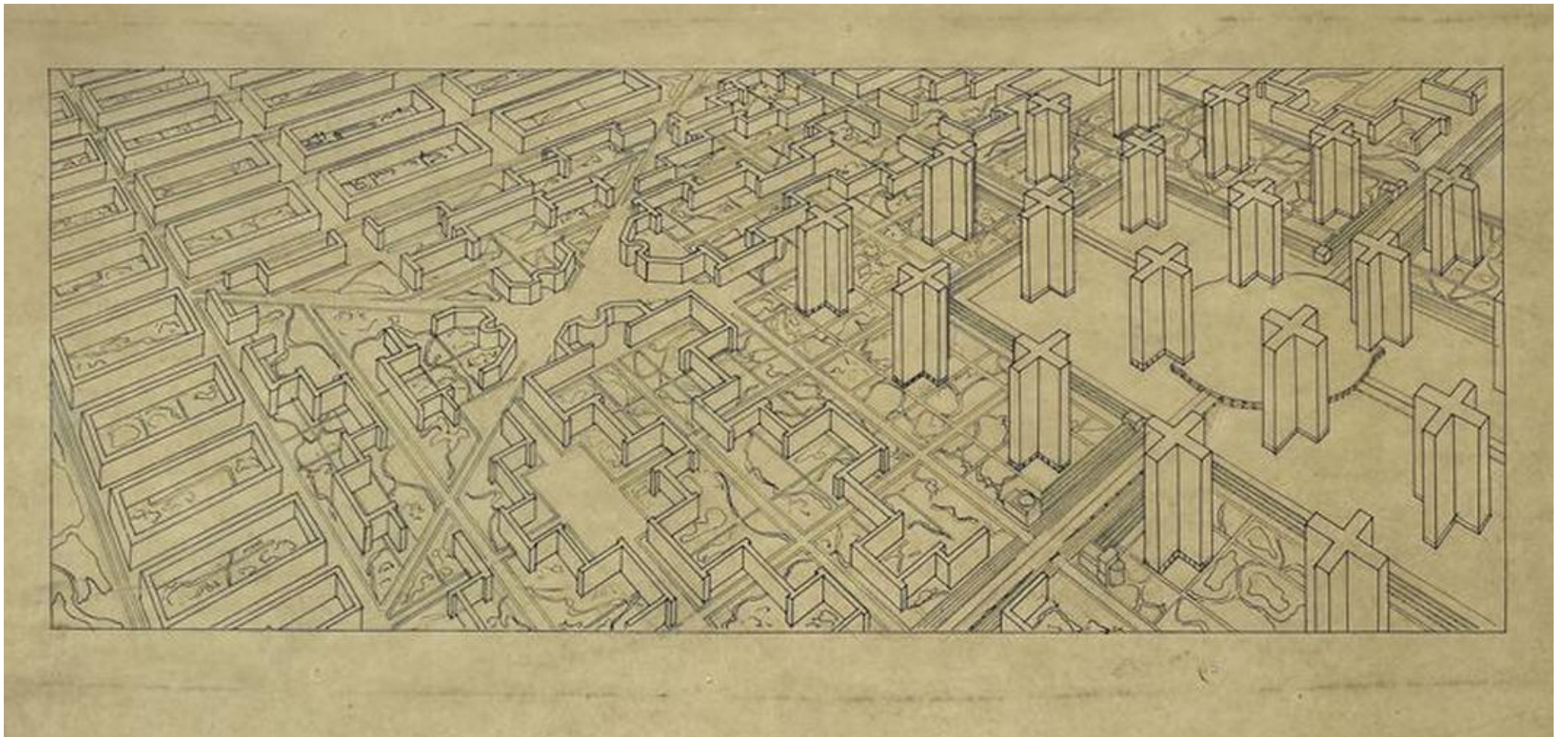






Le Corbusier, Città da tre milioni di abitanti, pianta, 1921





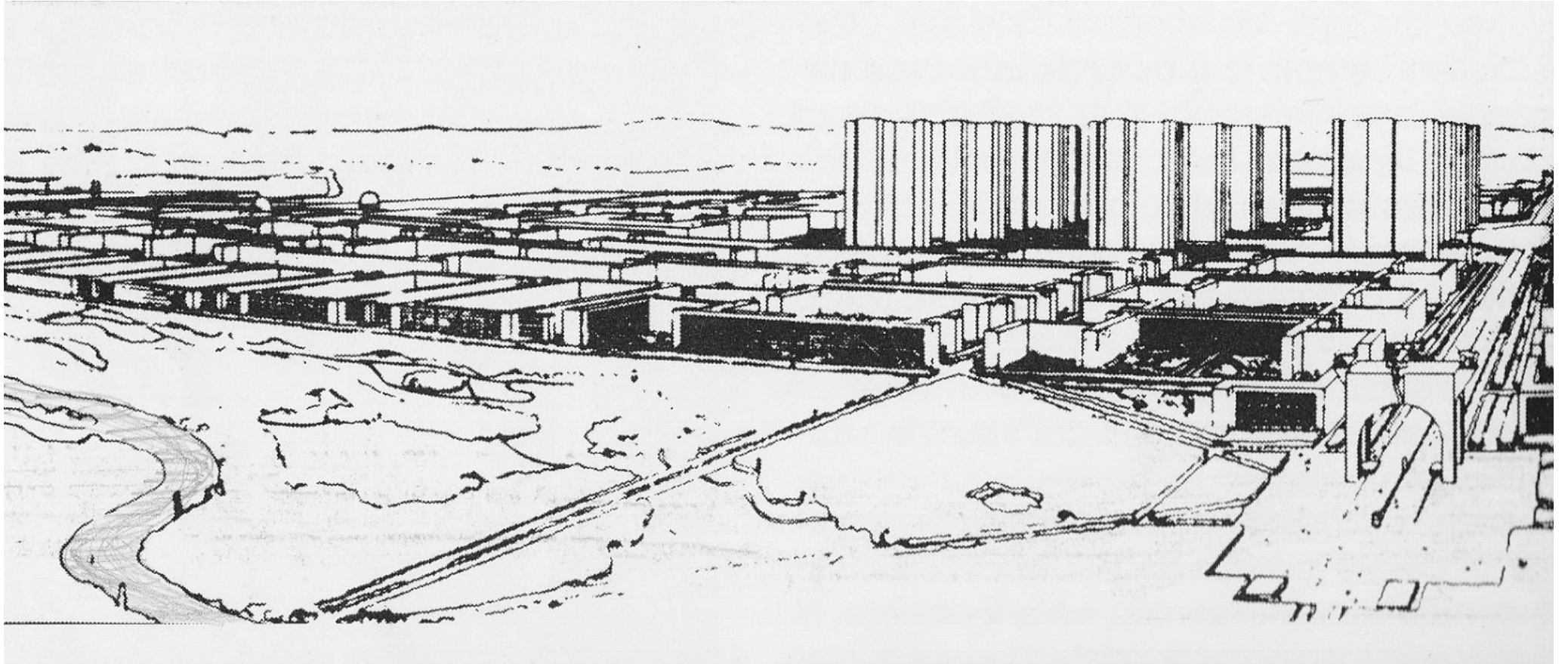









LE CORBUSIER, 1923. A CITY OF TOWERS

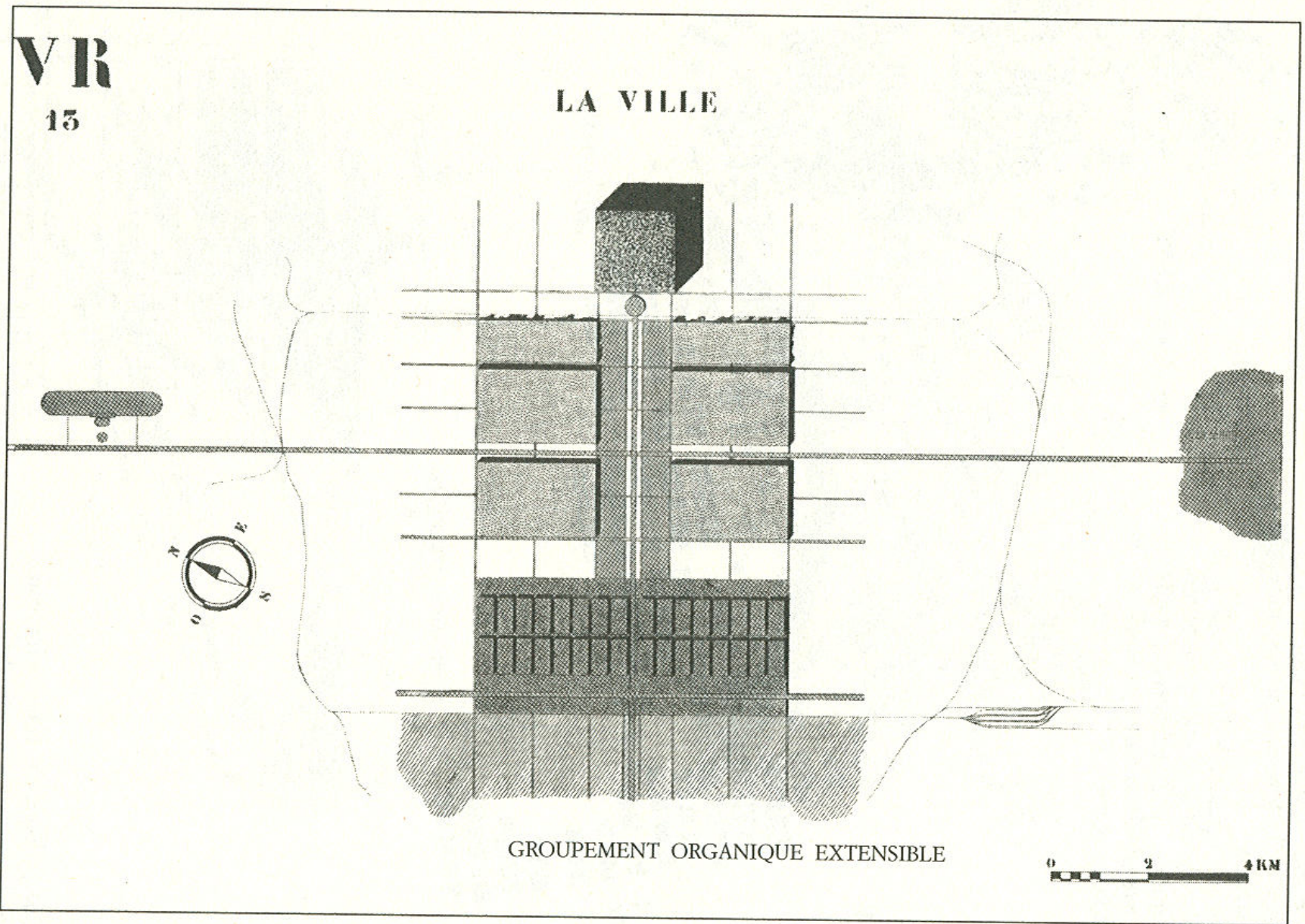
The towers are placed amidst gardens and playing-fields. The main arteries, with their motor-tracks built over them, allow of easy, or rapid, or very rapid circulation of traffic.











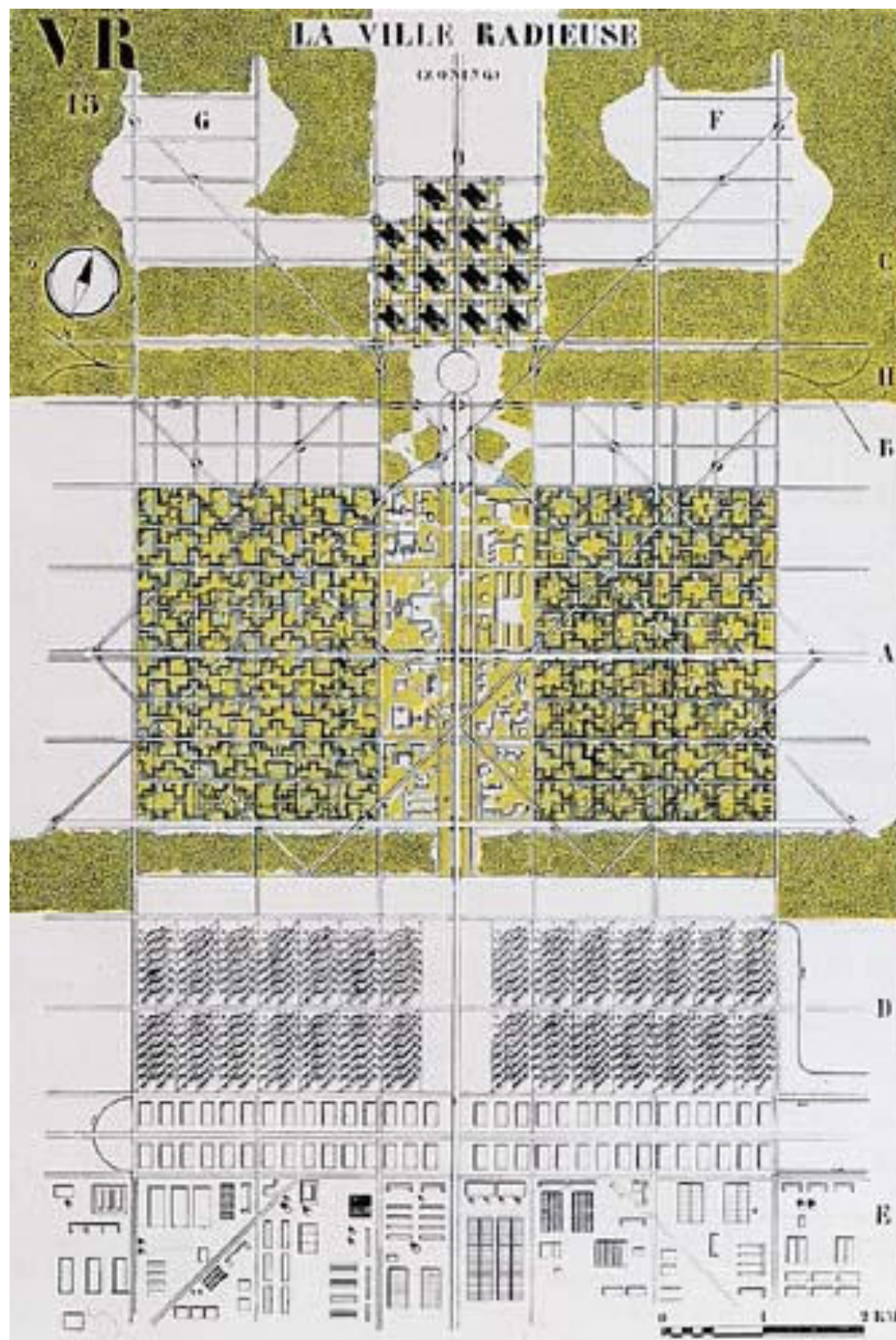
la cité d'affaires

la ville d'habitation

les manufactures

l'industrie lourde

53. Ville Radieuse: schema compositivo.
Una maglia ortogonale organizza e scandisce tre principali zone funzionali e le loro partizioni.



Villes actuelles, par ex. :
siège du gouvernement
ou centre des études so-
ciales, etc.

Le site d'affaires.

La gare et l'abattoir.

Les hôtels.
Les ambassades.

L'habitation.

Les manufactures.

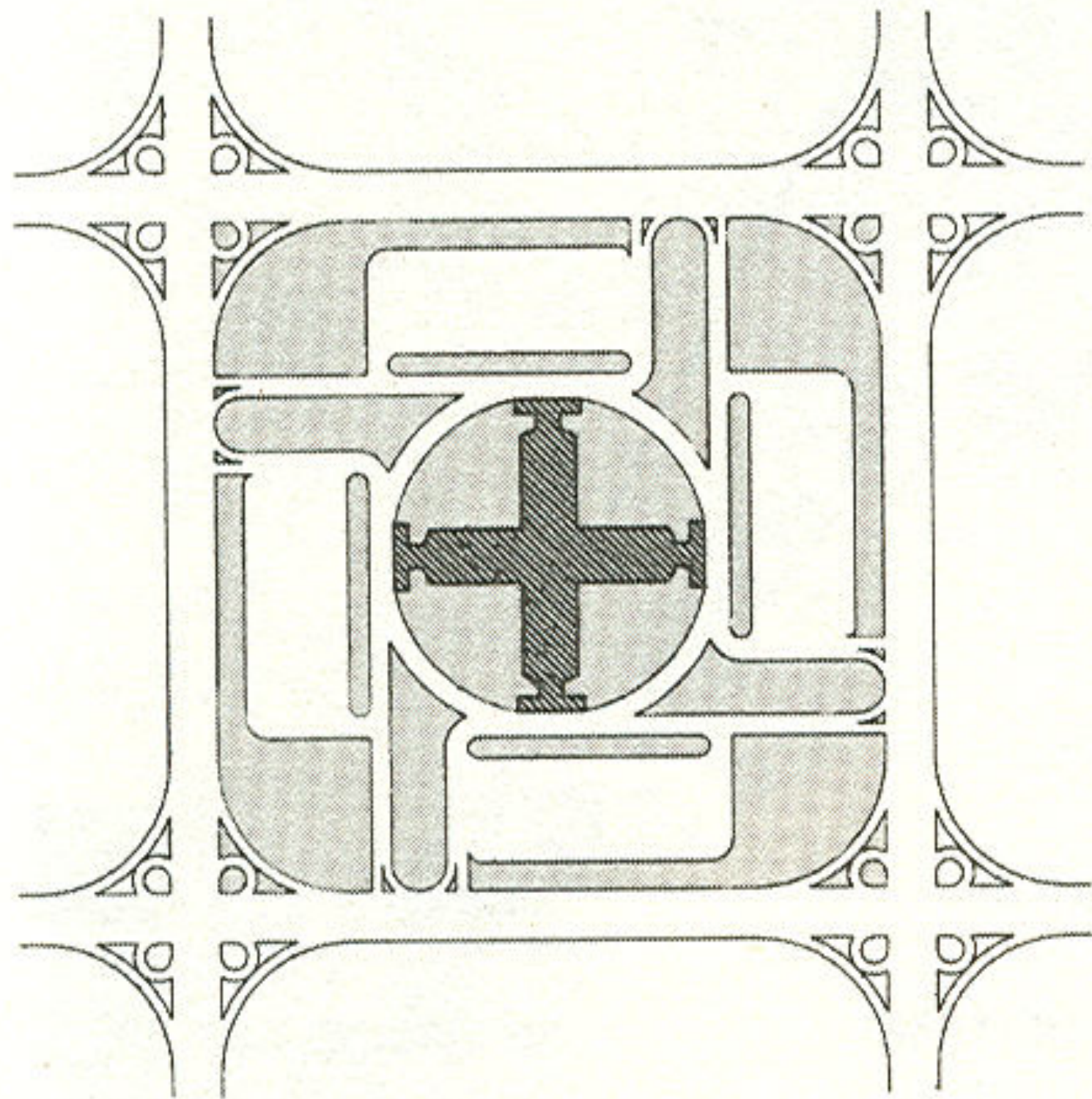
Les usines chimiques.

L'industrie lourde.

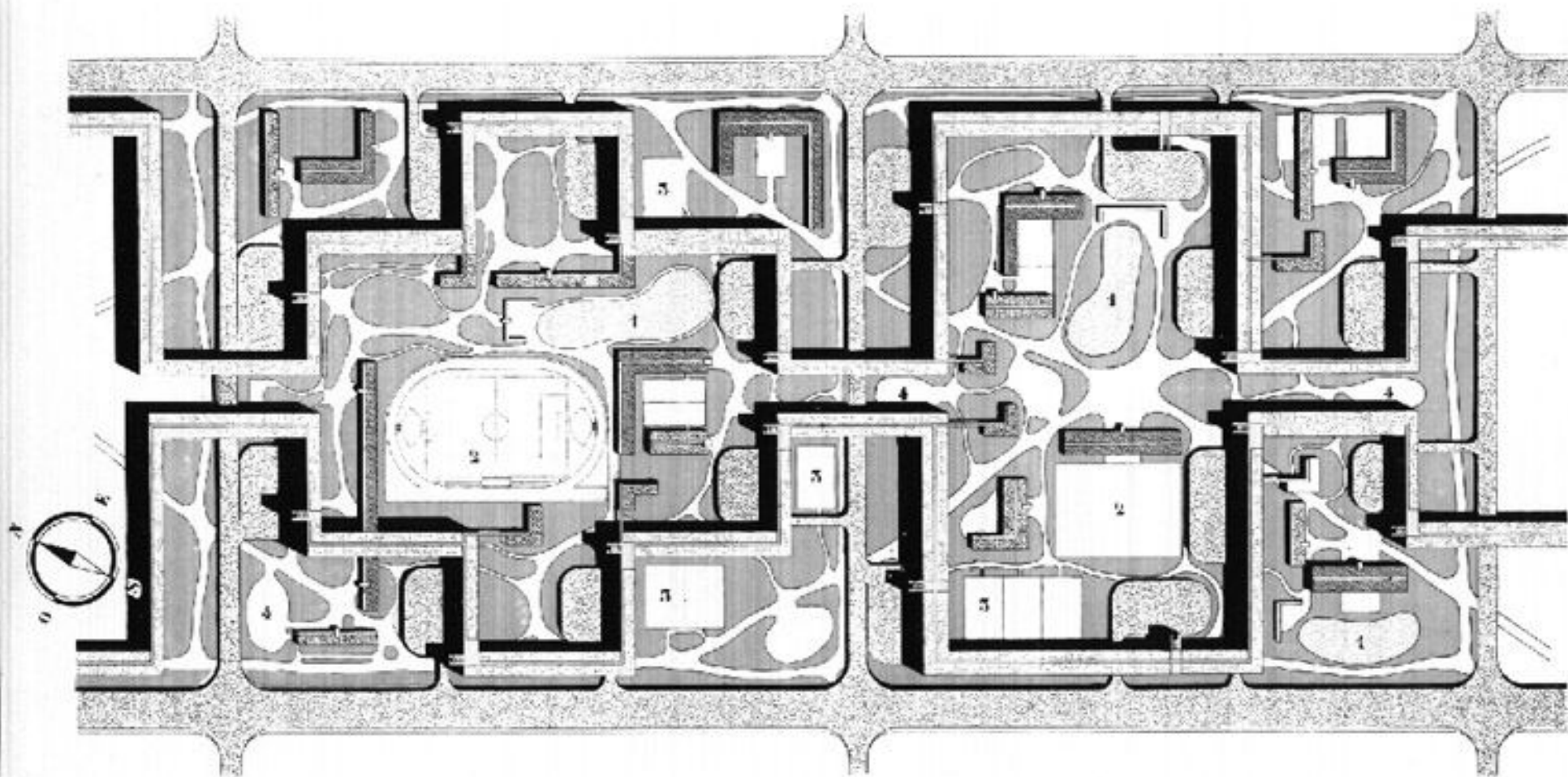
Note : Les petites plaques
jaunes sont une erreur de
clichage; les remplacer
par du vert.

Note : Comme il a été dit
déjà, planche V. R. 13,
page 158, le développe-
ment biologique de la
ville peut aussi s'opérer
d'un seul côté de l'axe
vertical. Intéressant :
(Question de topographie,
présence d'un fleuve, etc.)

SYNTHÈSE : LA VILLE RADIEUSE



LA "VILLE VERTE" 1000 HAB. A L'HECT.



SPORT :


- 1 PISCINE
- 2 FOOTBALL, SAUT, ETC
- 3 TENNIS
- 4 JEUX

0 100 200

VR

8

LA VILLE CLASSÉE
LES VILLES PÊLE-MÊLE



PARIS (DENSITÉ 500 à 650)

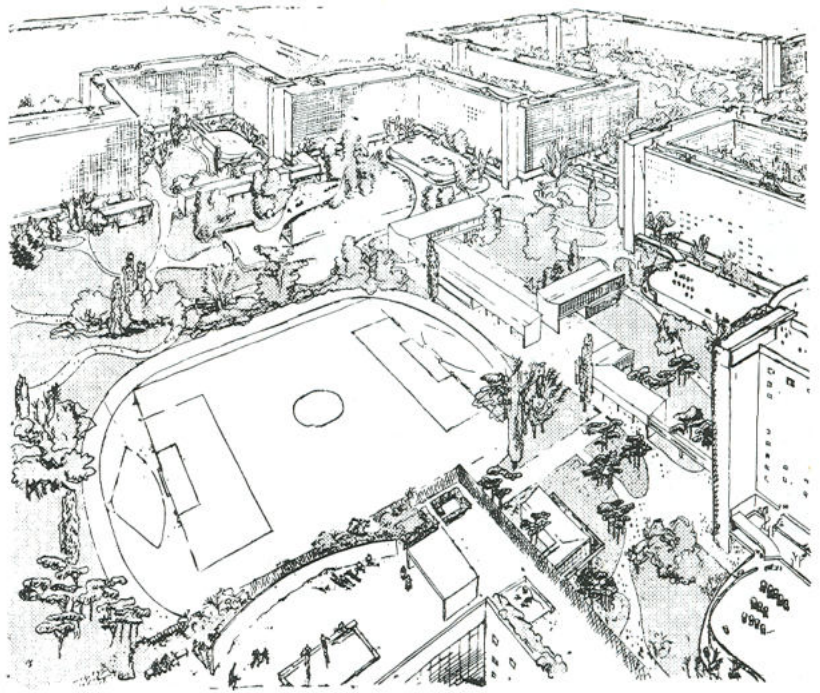
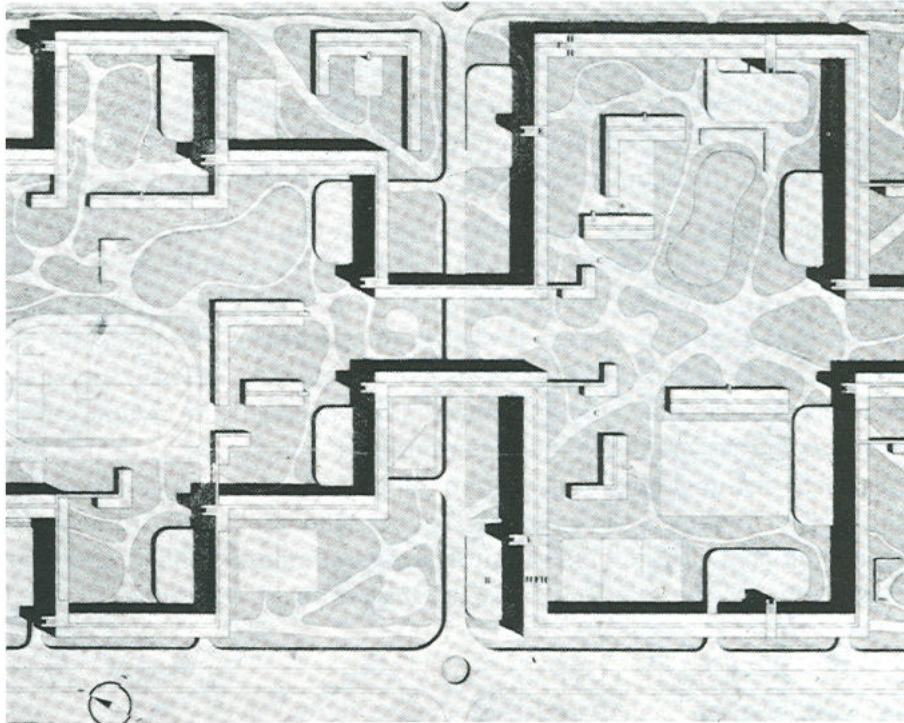

NEW YORK

BEAUMON-AIXES

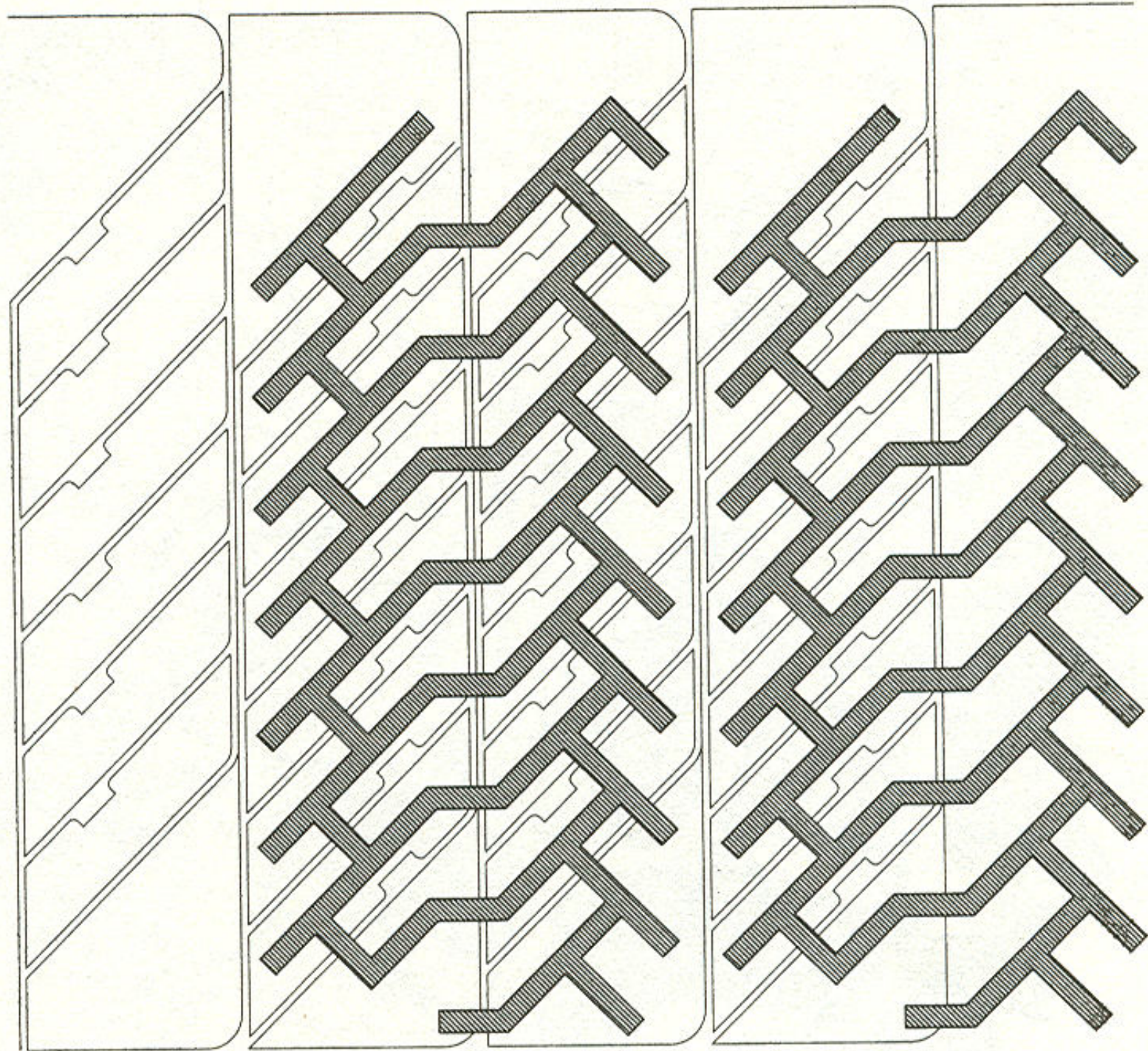
0 2000 4000

VR
8

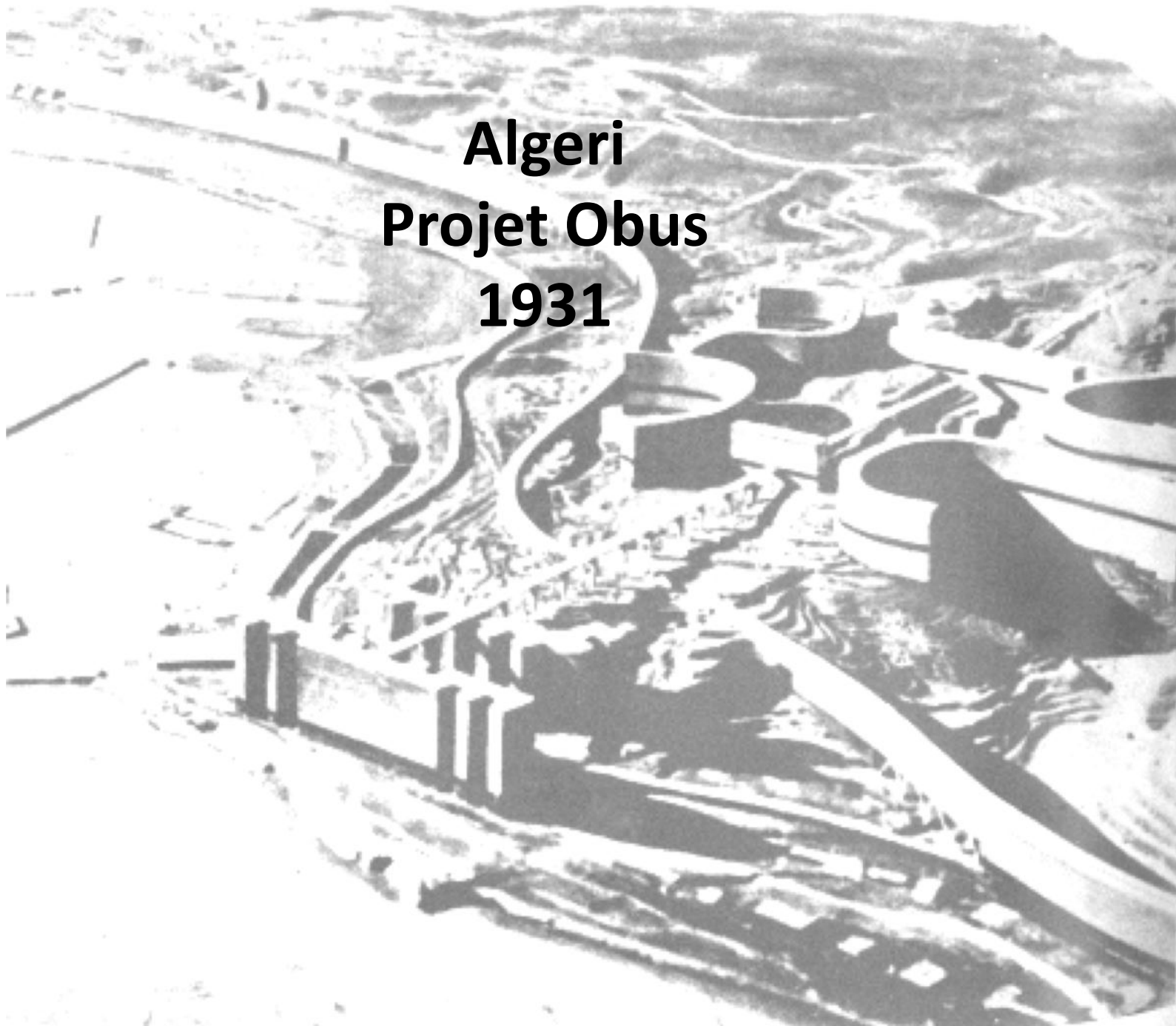
LA VILLE CLASSÉE
LES VILLES PELE-MELE



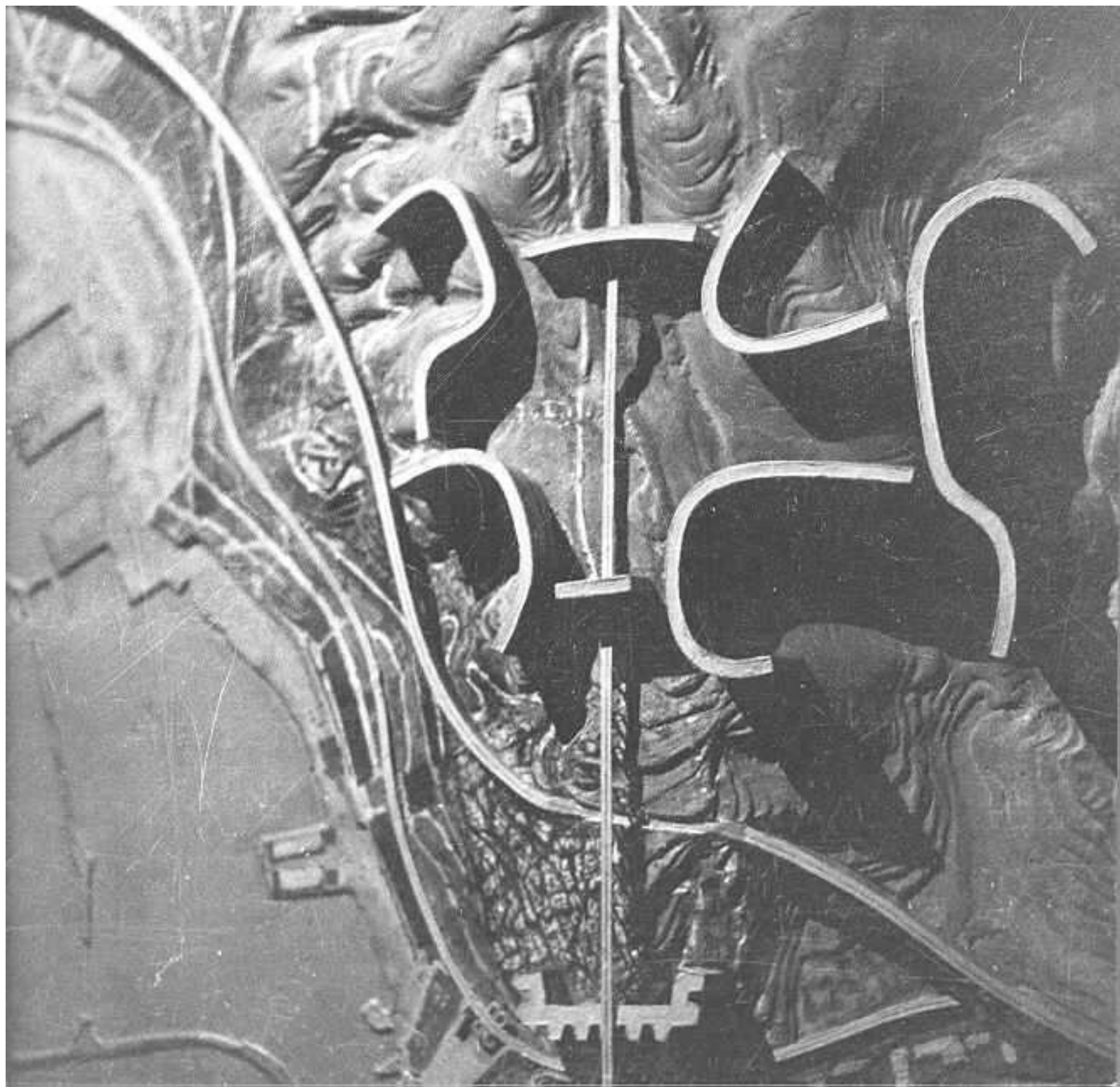





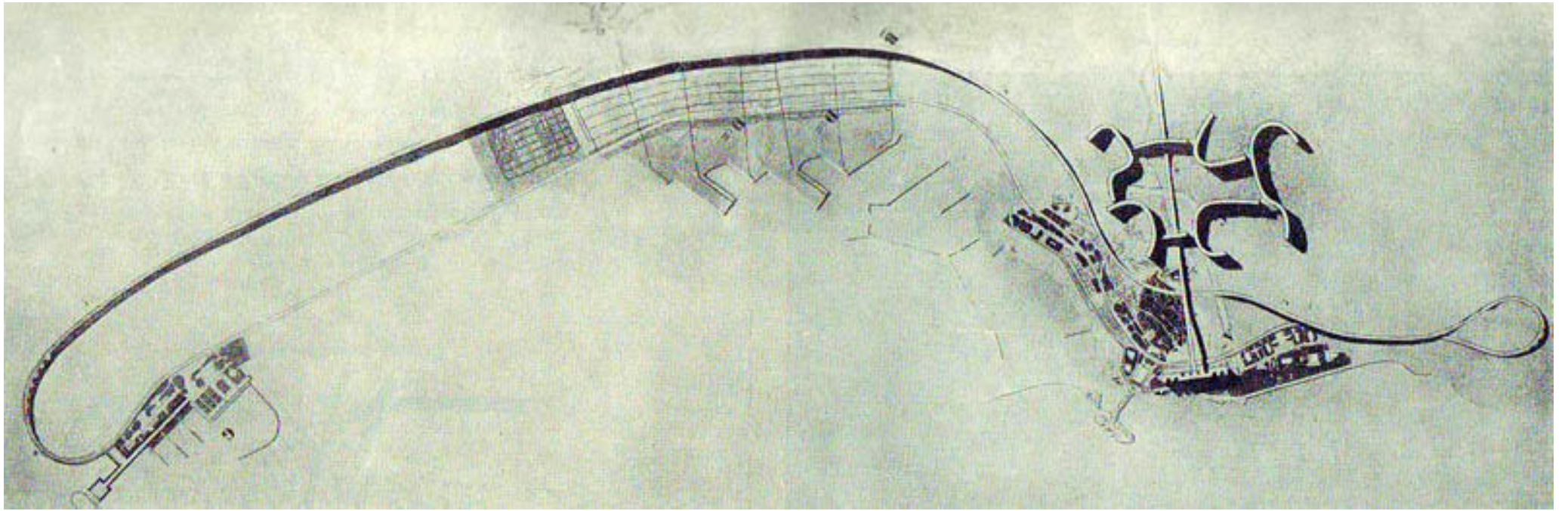
**Algeri
Projet Obus
1931**







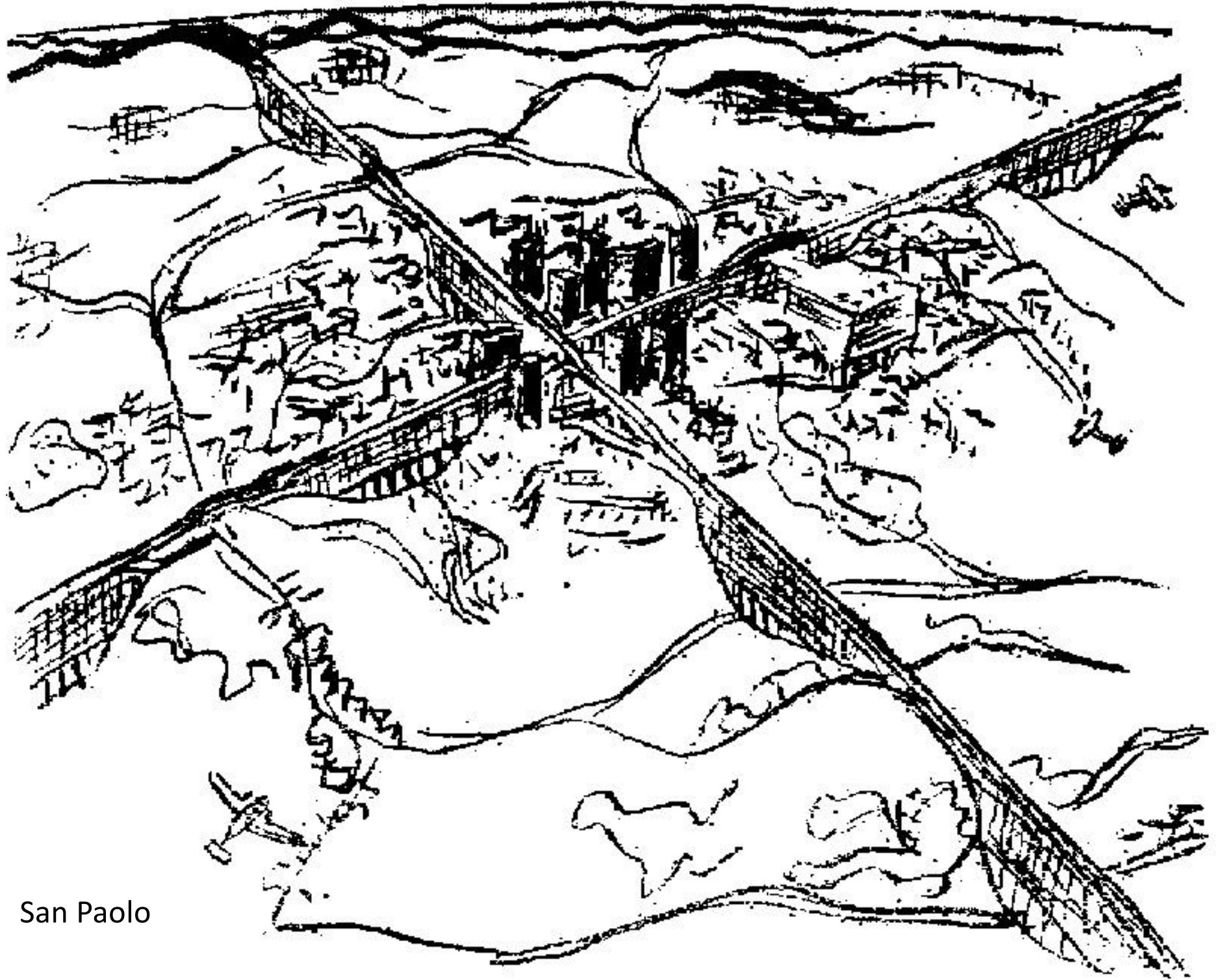









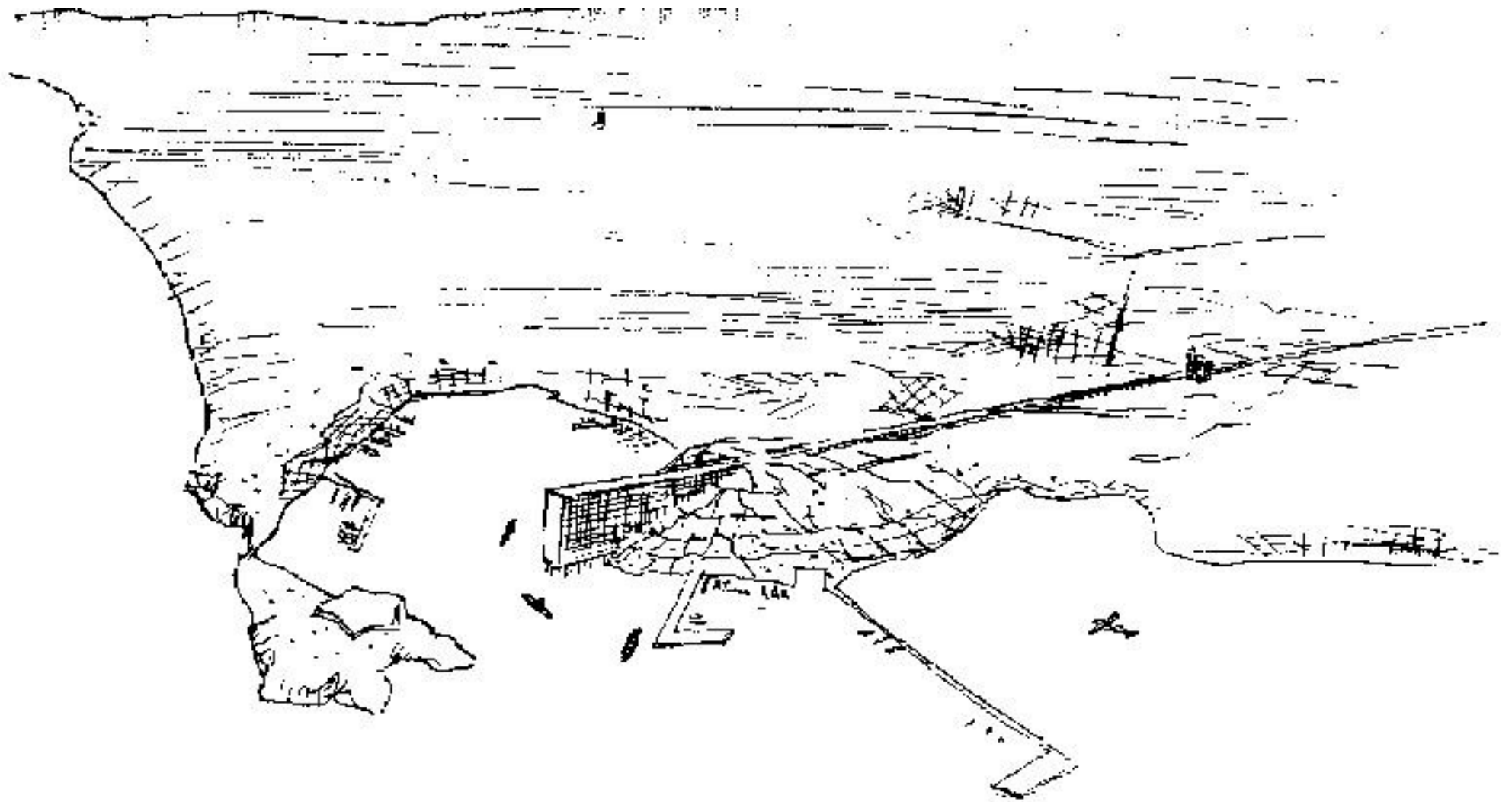




San Paolo



Rio de Janeiro



Montevideo



Image © 2009 DigitalGlobe

2009 Google

Data di acquisizione delle immagini: 15 Gen 2004 43°15'42.40" N 5°23'45.49" E 17 m elev

2.02 km Alt



Image © 2009 DigitalGlobe

© 2009 Google

Data di acquisizione delle immagini: 15 Gen 2004 43°15'38.85" N 5°23'47.55" E 23 m elev

594 m Alt




Image © 2009 DigitalGlobe

© 2009 Google

Data di acquisizione delle immagini: 15 Gen 2004 43°15'40.55" N 5°23'46.89" E 21 m elev

292 m Alt

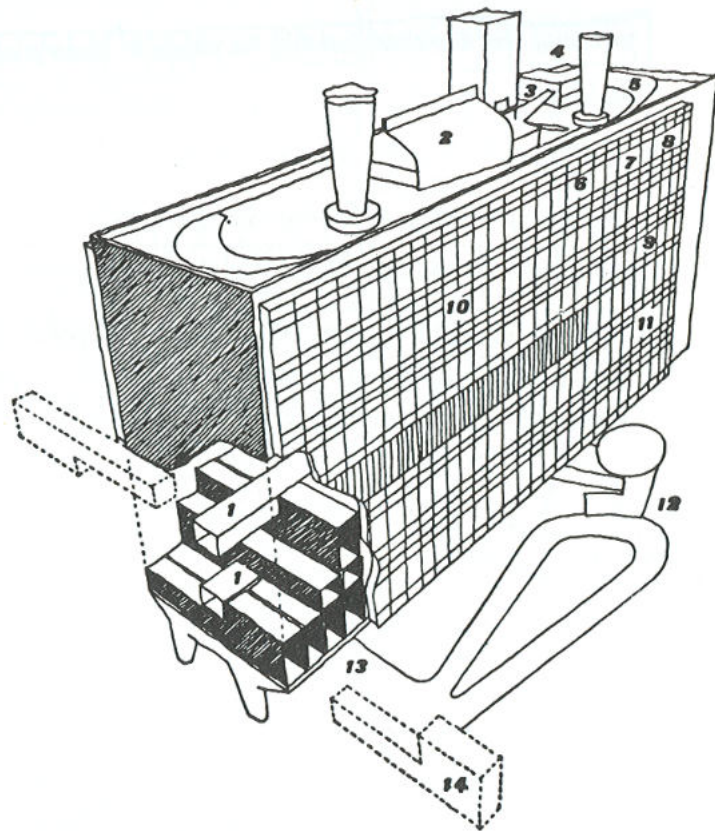
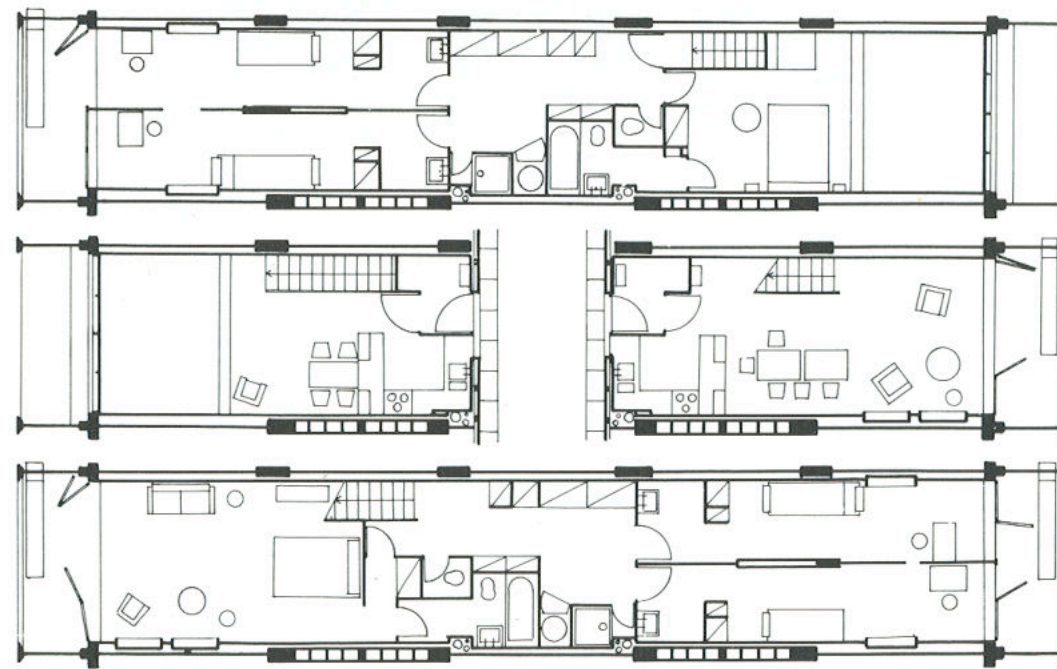

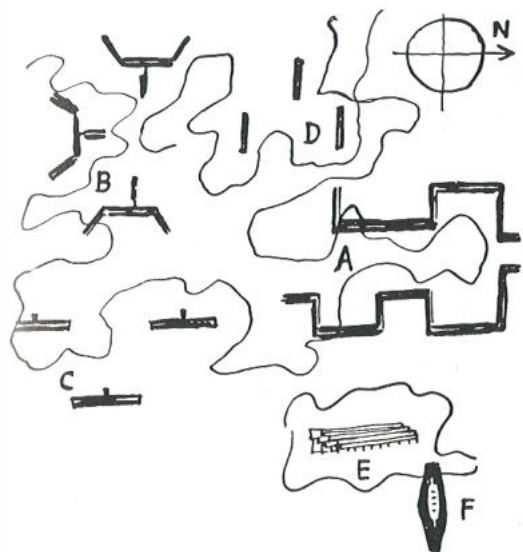



Fig. 1394. L'unità di abitazione di Le Corbusier, realizzata a Marsiglia nel 1951.

- 1 strade interne
- 2 palestra
- 3 caffè e solarium
- 4 ristorante
- 5 giochi dei bambini
- 6 centro sanitario
- 7 asilo-nido
- 8 asilo infantile
- 9 club
- 10 laboratori e sale di riunione dei giovani
- 11 lavanderia
- 12 ingresso e guardiola del portiere
- 13 garages
- 14 appartamento tipico a due piani (v. figg. 1397-1399)





- A i fabbricati residenziali continui a greca
 B i fabbricati residenziali o per uffici a forma di zampa di gallina
 C e D i fabbricati lineari, orientati da est a ovest o da nord a sud
 E i fabbricati a gradoni
 F i grattacieli per uffici, più spessi nella parte centrale per far posto al nucleo degli ascensori



Figg. 1355-1356. Altri due disegni di Le Corbusier: i vari tipi di edifici, spazati nel verde, che formano la città moderna; il paesaggio della nuova città, dominato dal corso del sole.

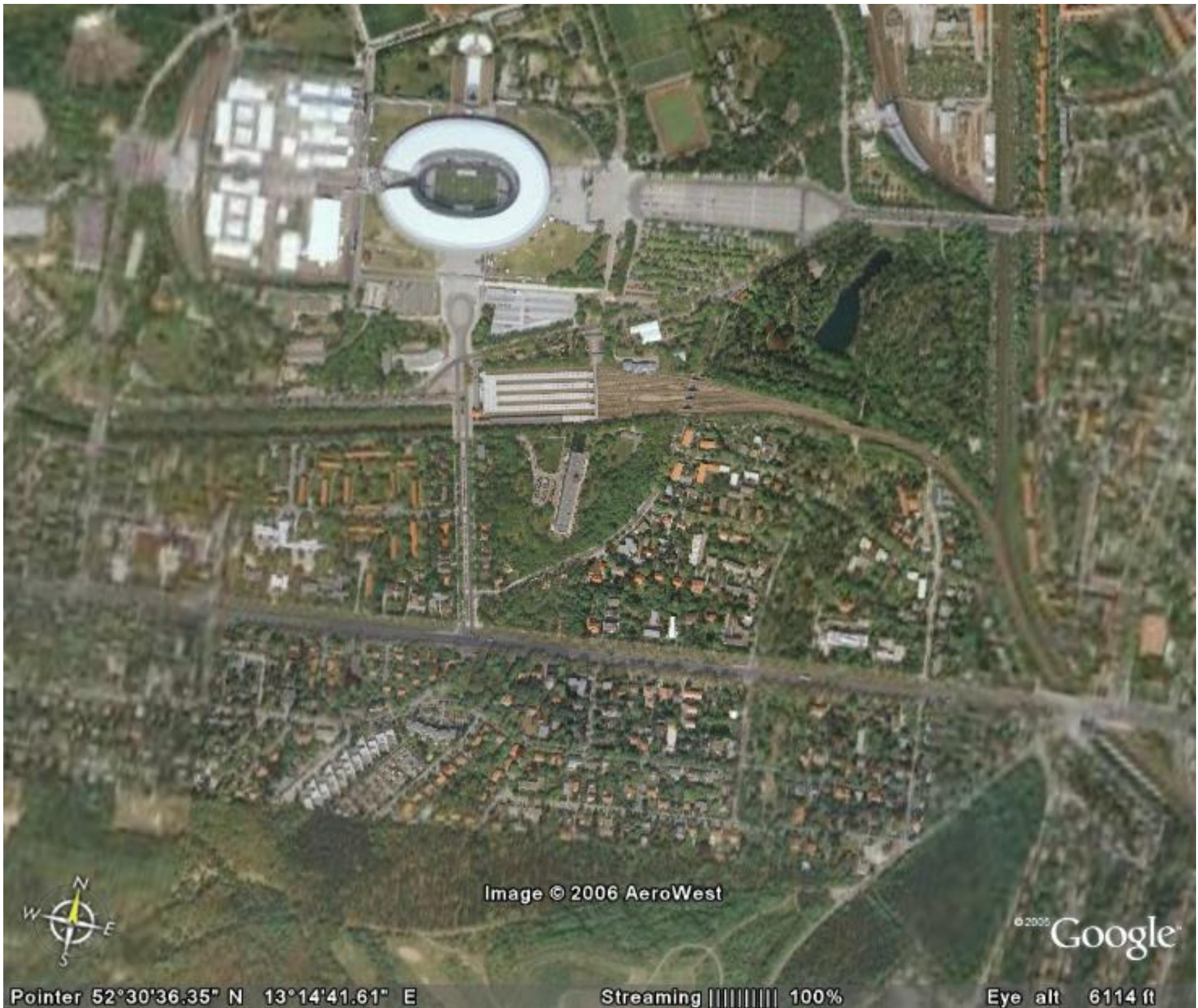


Image © 2006 AeroWest

© 2006 Google

Pointer 52°30'36.35" N 13°14'41.61" E

Streaming ||| 100%

Eye alt 6114 ft



Image © 2006 AeroWest

©2005 Google

Pointer 52°30'36.17" N 13°14'38.41" E

Streaming ||||| 100%

Eye alt 1826 ft




Image © 2006 AeroWest

© 2006 Google

Pointer 52°30'36.64" N 13°14'38.42" E

Streaming ||||| 100%

Eye alt 707 ft























MINISTÈRE DE LA CULTURE ET DE LA COMMUNICATION

UNITE D'HABITATION LE CORBUSIER

1964



C.-E. Jeanneret dit Le Corbusier, A. Wogenscky
architectes

monument historique